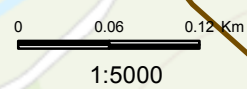
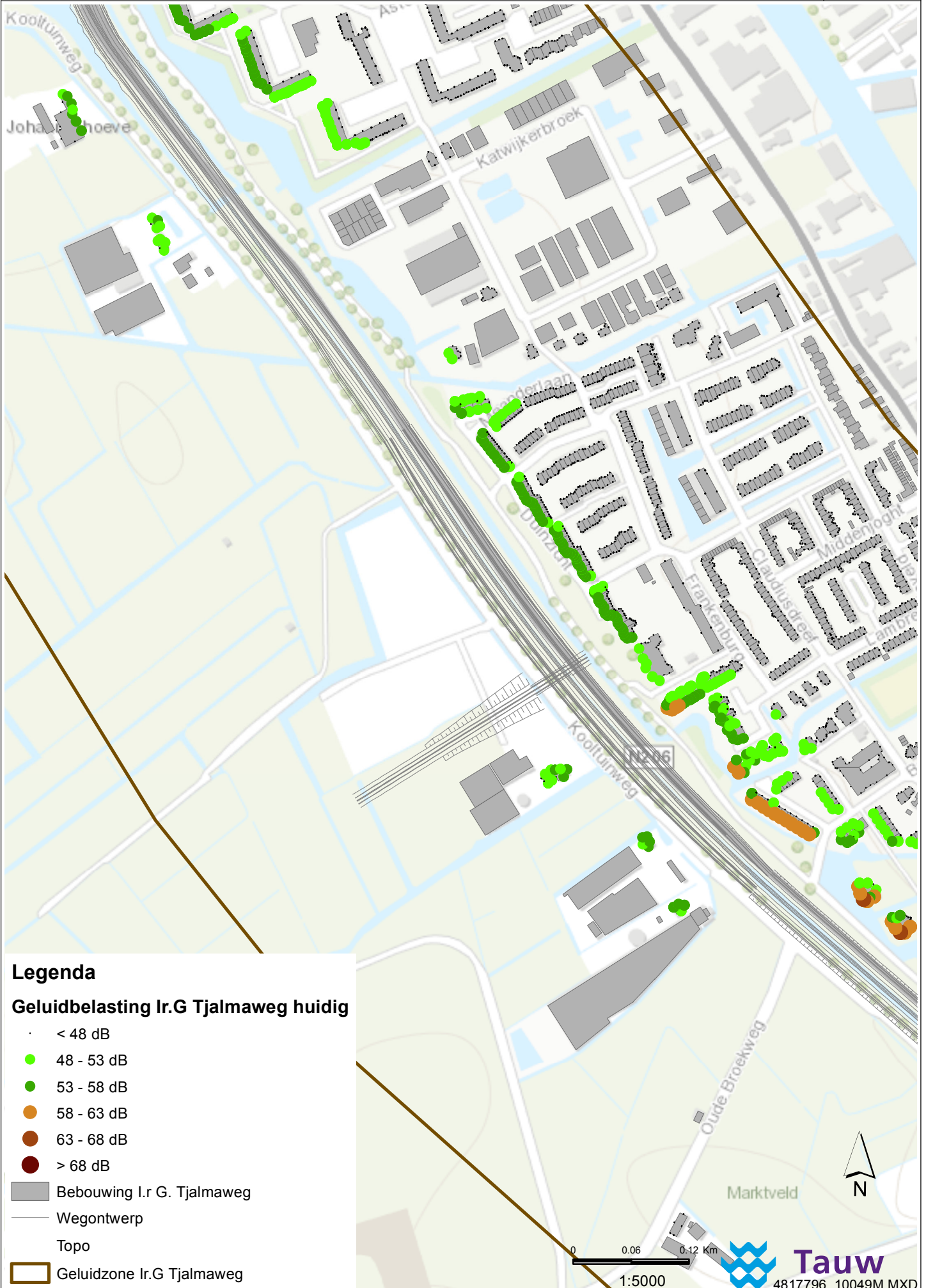


**Legenda**

**Geluidbelasting I.r.G Tjalmaweg huidig**

- < 48 dB
- 48 - 53 dB
- 53 - 58 dB
- 58 - 63 dB
- 63 - 68 dB
- > 68 dB
- Bebouwing I.r G. Tjalmaweg
- Wegontwerp
- Topo
- Geluidzone I.r.G Tjalmaweg

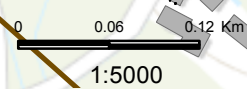




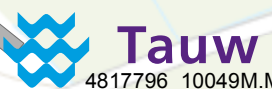
**Legenda**

**Geluidbelasting I.r.G Tjalmaweg huidig**

- < 48 dB
- 48 - 53 dB
- 53 - 58 dB
- 58 - 63 dB
- 63 - 68 dB
- > 68 dB
- Bebouwing I.r G. Tjalmaweg
- Wegontwerp
- Topo
- Geluidzone I.r.G Tjalmaweg

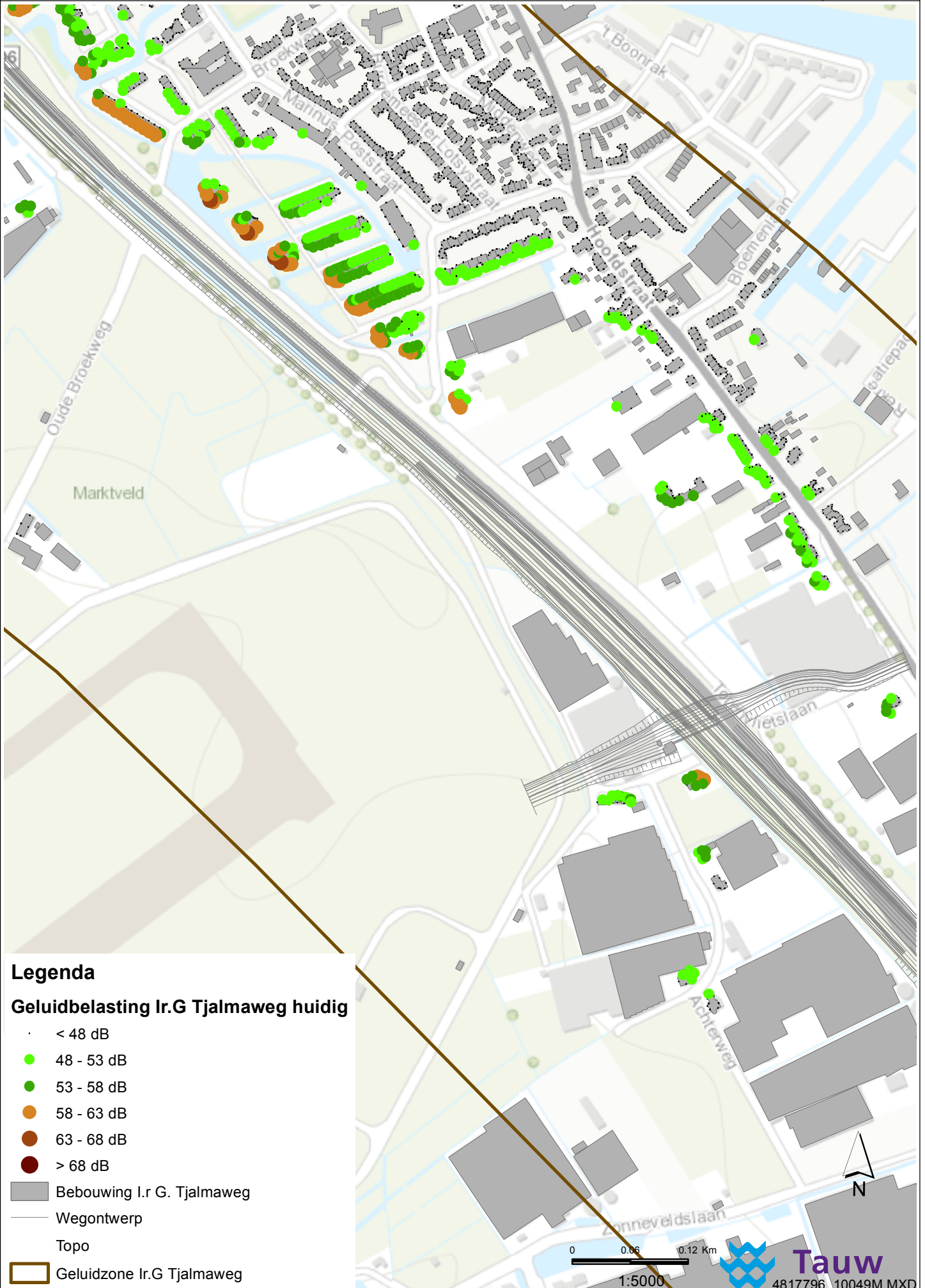


Marktveld



4817796\_10049M.MXD



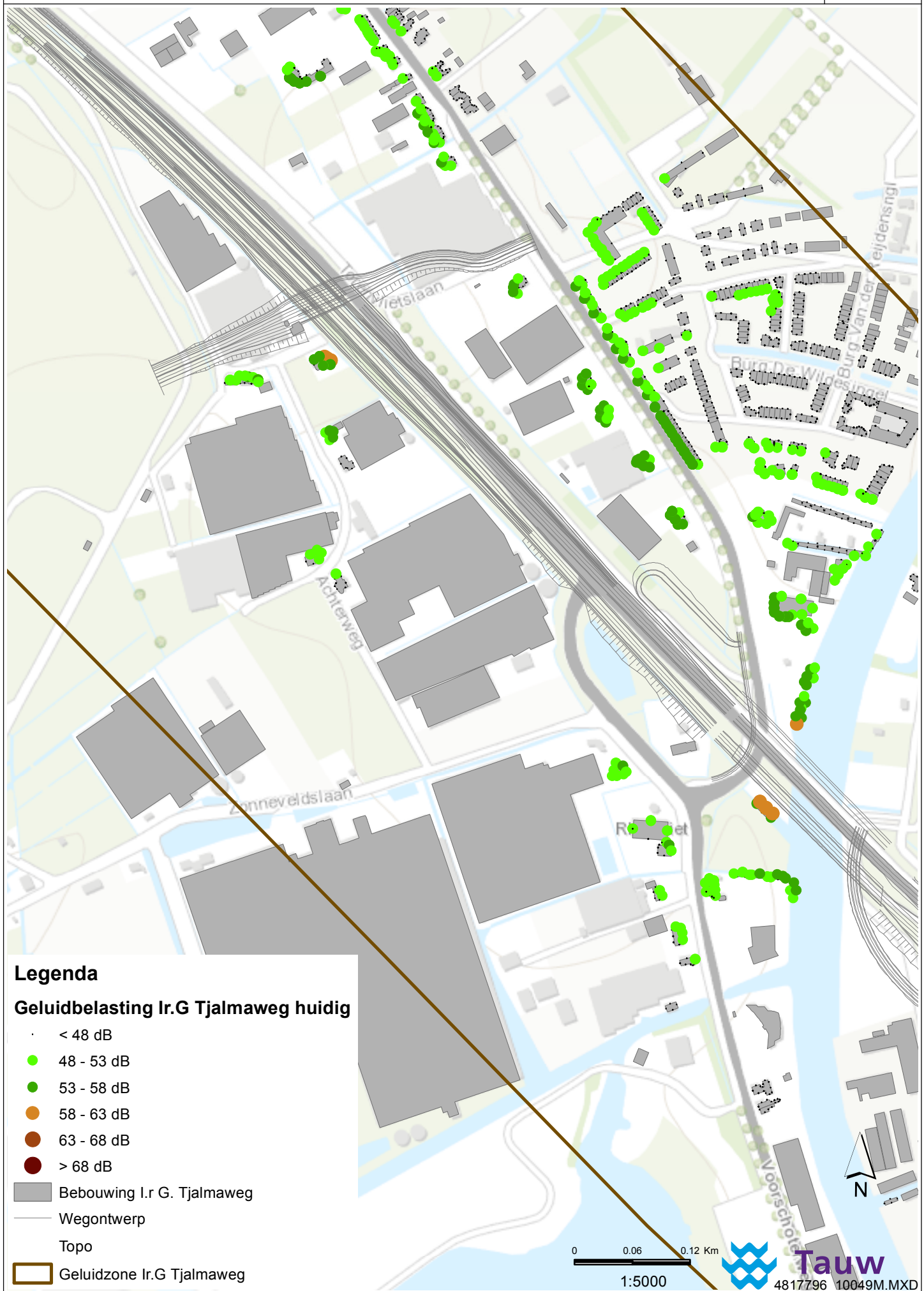


**Legenda**

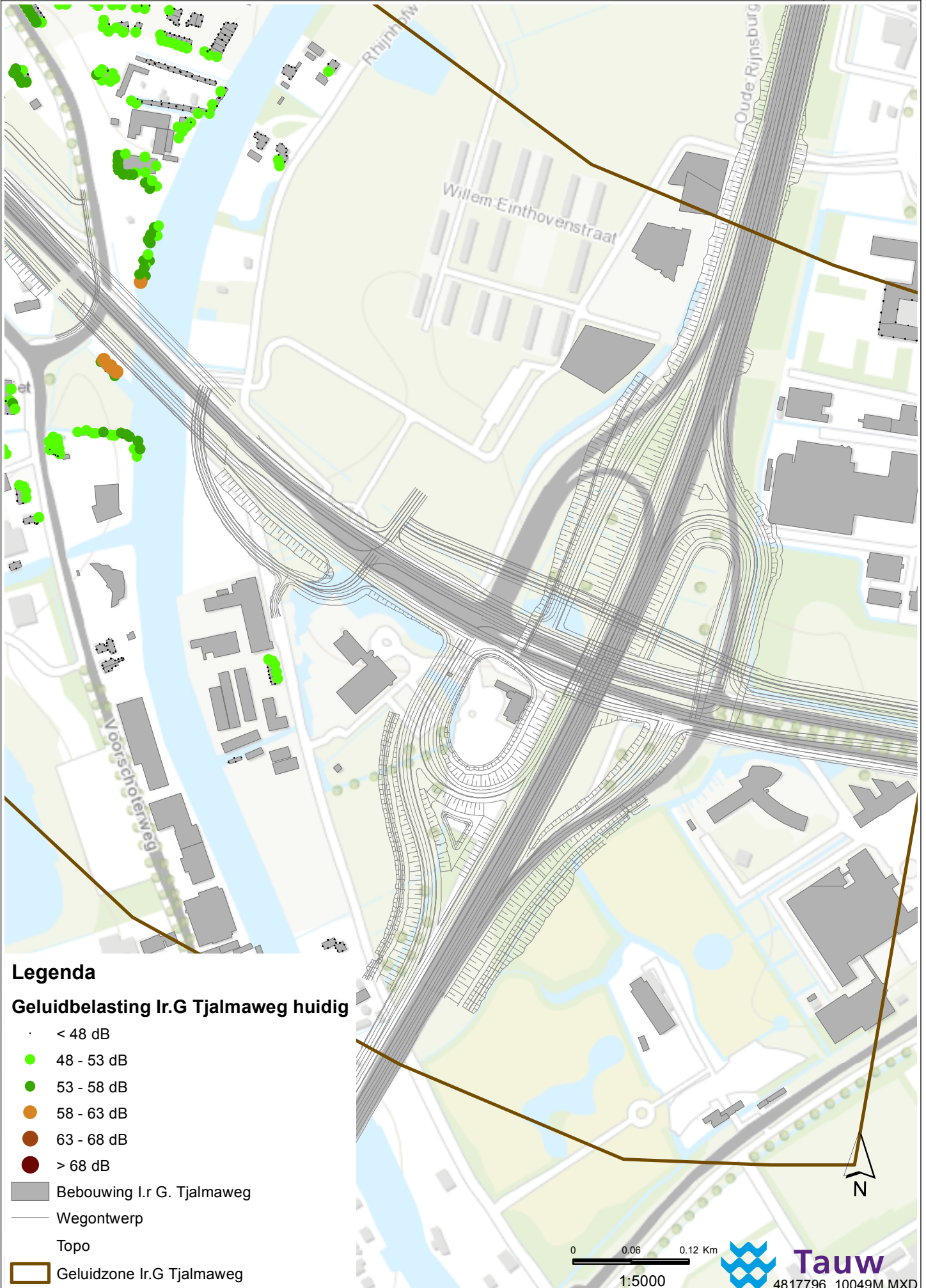
**Geluidbelasting I.r.G Tjalmaweg huidig**

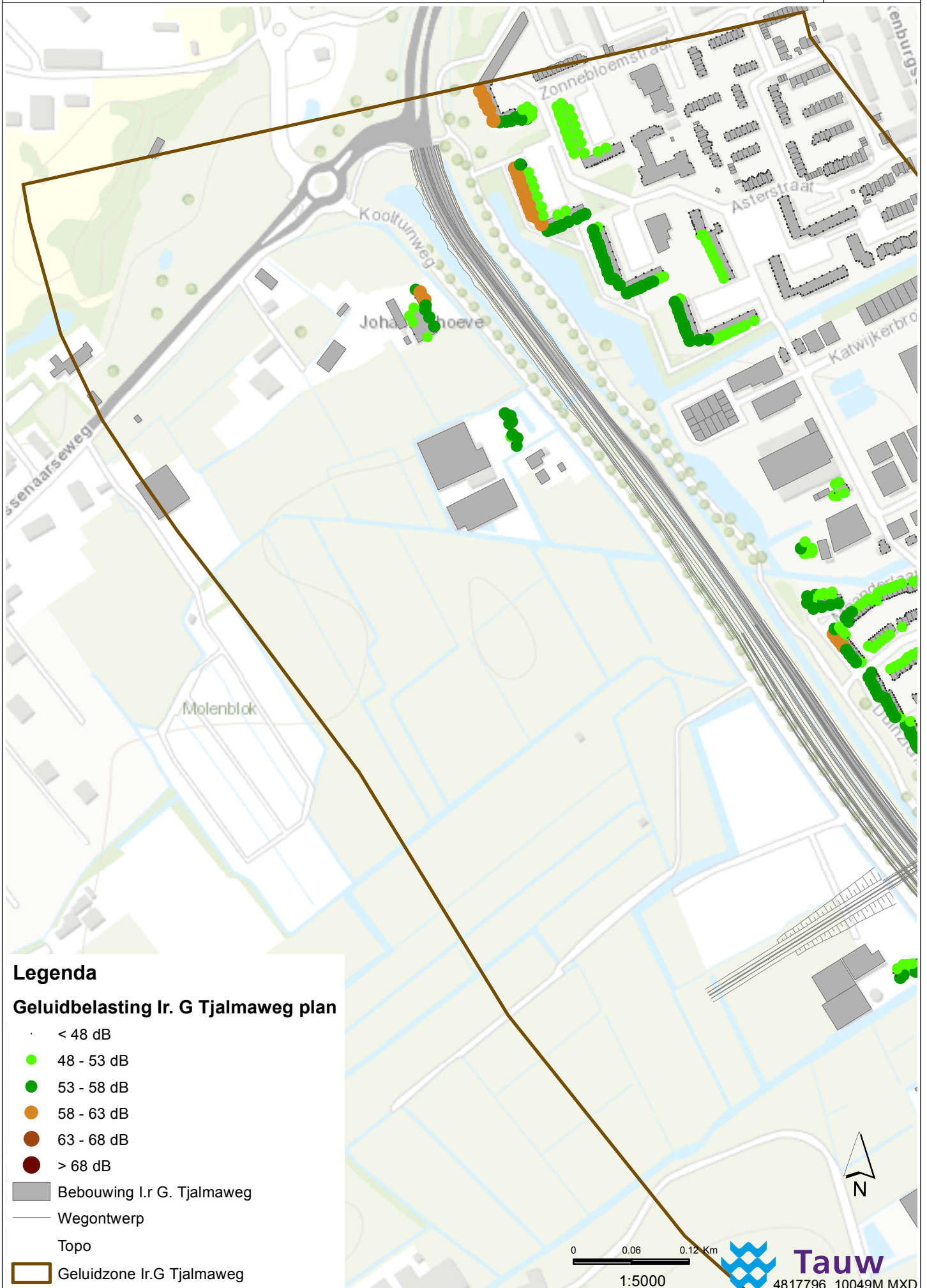
- < 48 dB
- 48 - 53 dB
- 53 - 58 dB
- 58 - 63 dB
- 63 - 68 dB
- > 68 dB
- Bebouwing I.r G. Tjalmaweg
- Wegontwerp
- Topo
- Geluidzone I.r.G Tjalmaweg

0 0.06 0.12 Km  
1:5000









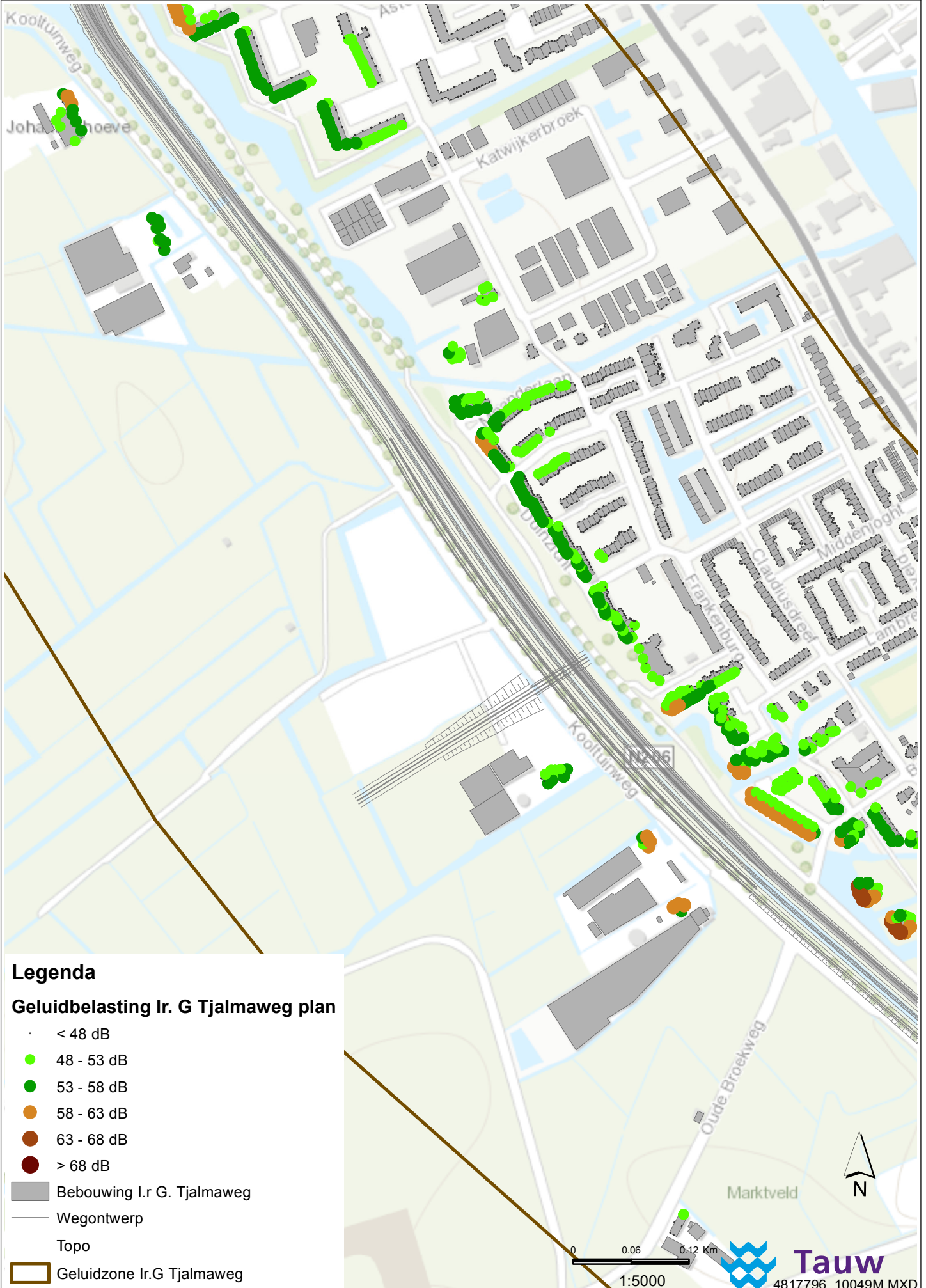
**Legenda**

**Geluidbelasting I.r G Tjalmaweg plan**

- < 48 dB
- 48 - 53 dB
- 53 - 58 dB
- 58 - 63 dB
- 63 - 68 dB
- > 68 dB
- Bebouwing I.r G. Tjalmaweg
- Wegontwerp
- Topo
- ▭ Geluidzone I.r.G Tjalmaweg

0 0.06 0.12 Km  
1:5000



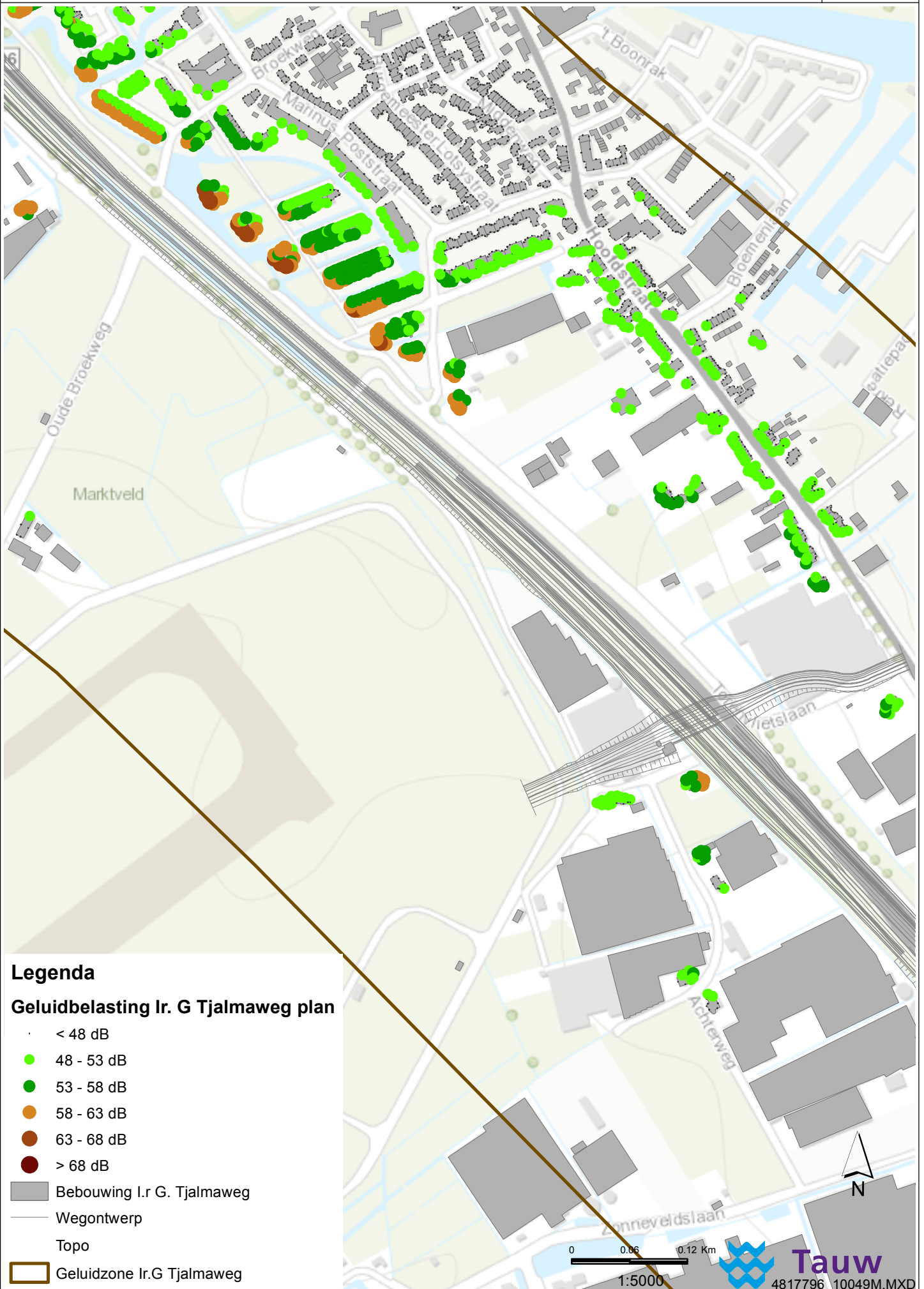


**Legenda**

**Geluidbelasting I.r G Tjalmaweg plan**

- < 48 dB
- 48 - 53 dB
- 53 - 58 dB
- 58 - 63 dB
- 63 - 68 dB
- > 68 dB
- Bebouwing I.r G. Tjalmaweg
- Wegontwerp
- Topo
- ▭ Geluidzone I.r.G Tjalmaweg





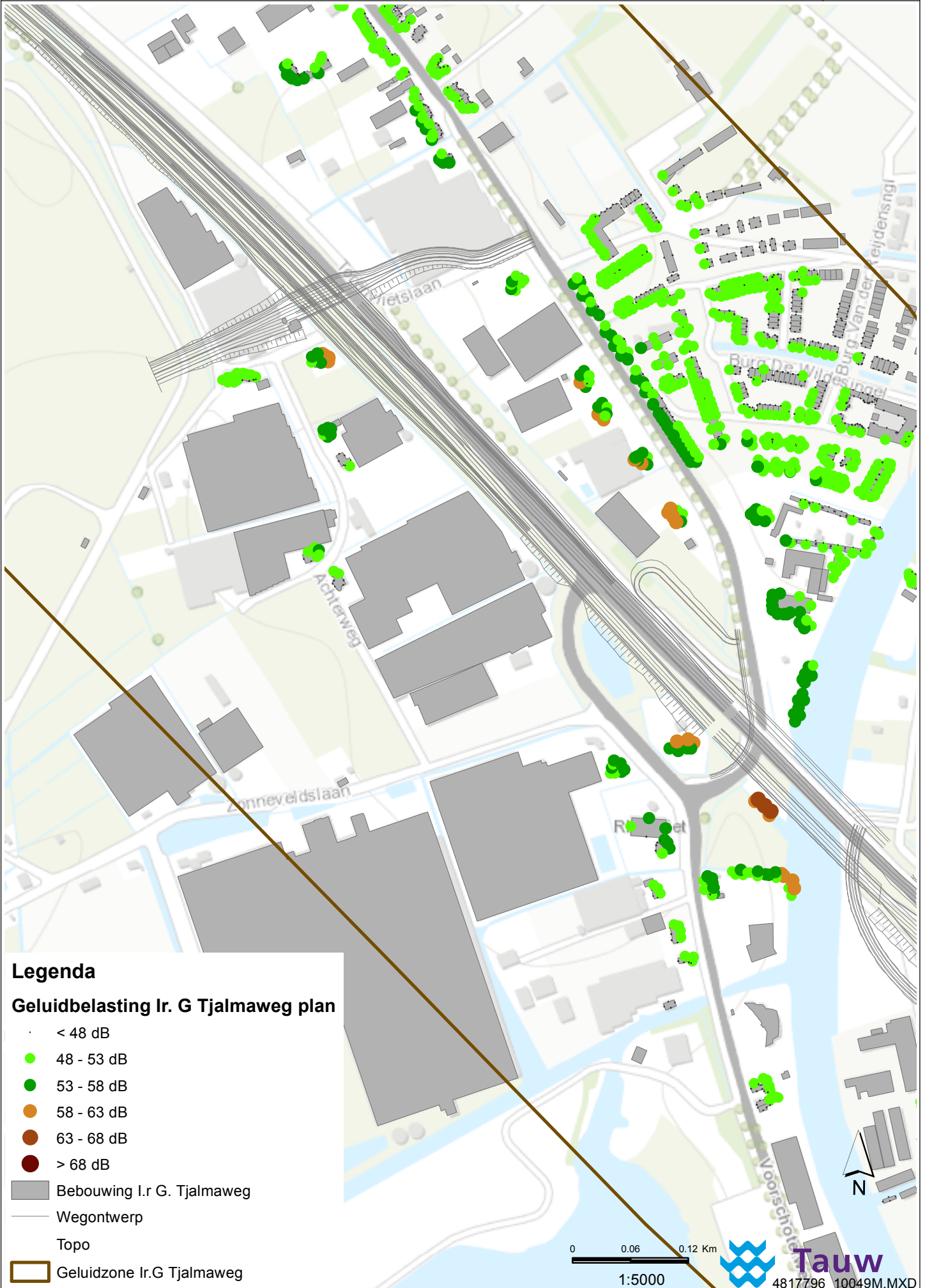
**Legenda**

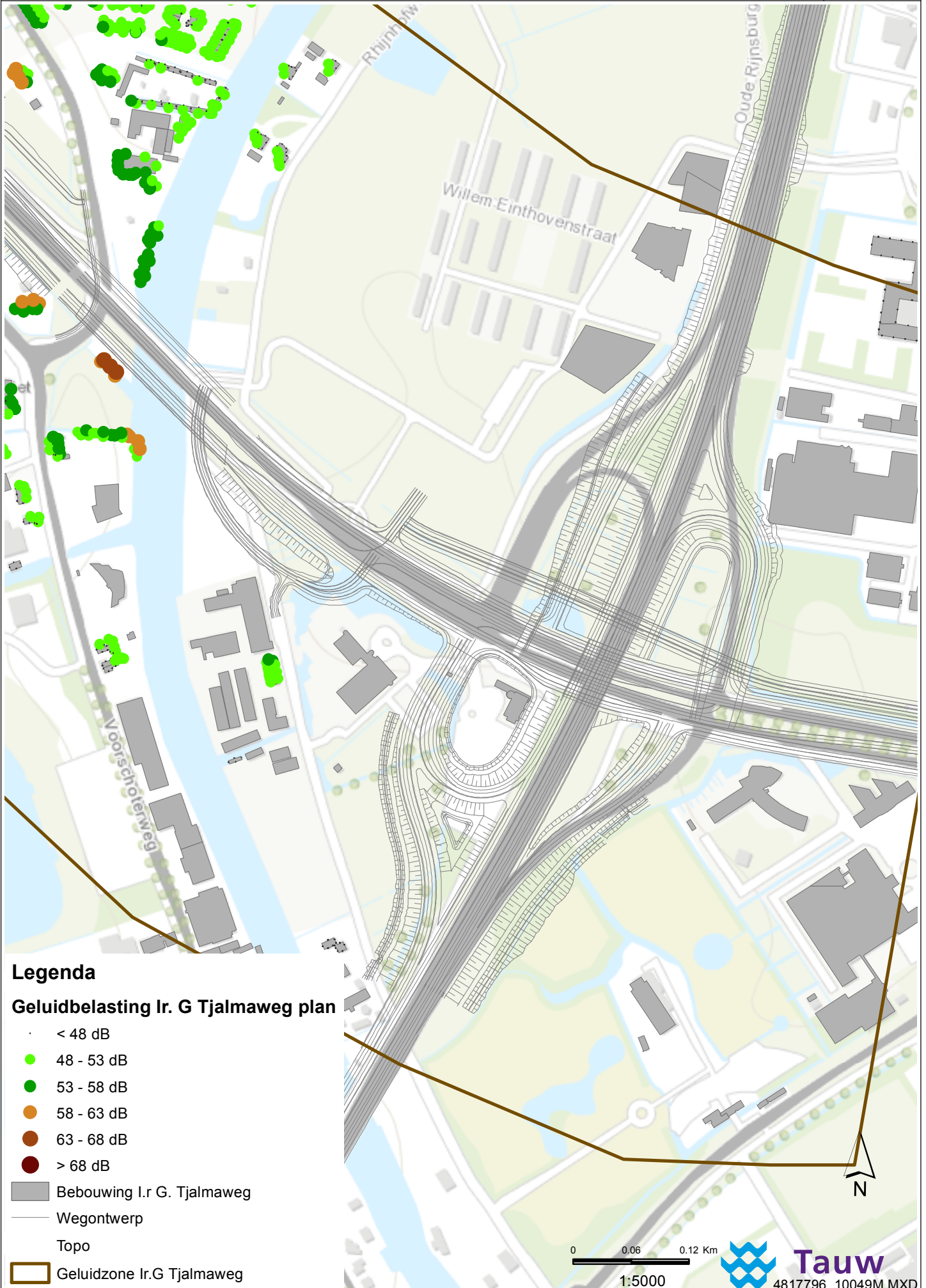
**Geluidbelasting I.r G Tjalmaweg plan**

- < 48 dB
- 48 - 53 dB
- 53 - 58 dB
- 58 - 63 dB
- 63 - 68 dB
- > 68 dB
- Bebouwing I.r G. Tjalmaweg
- Wegontwerp
- Topo
- ▭ Geluidzone I.r G Tjalmaweg

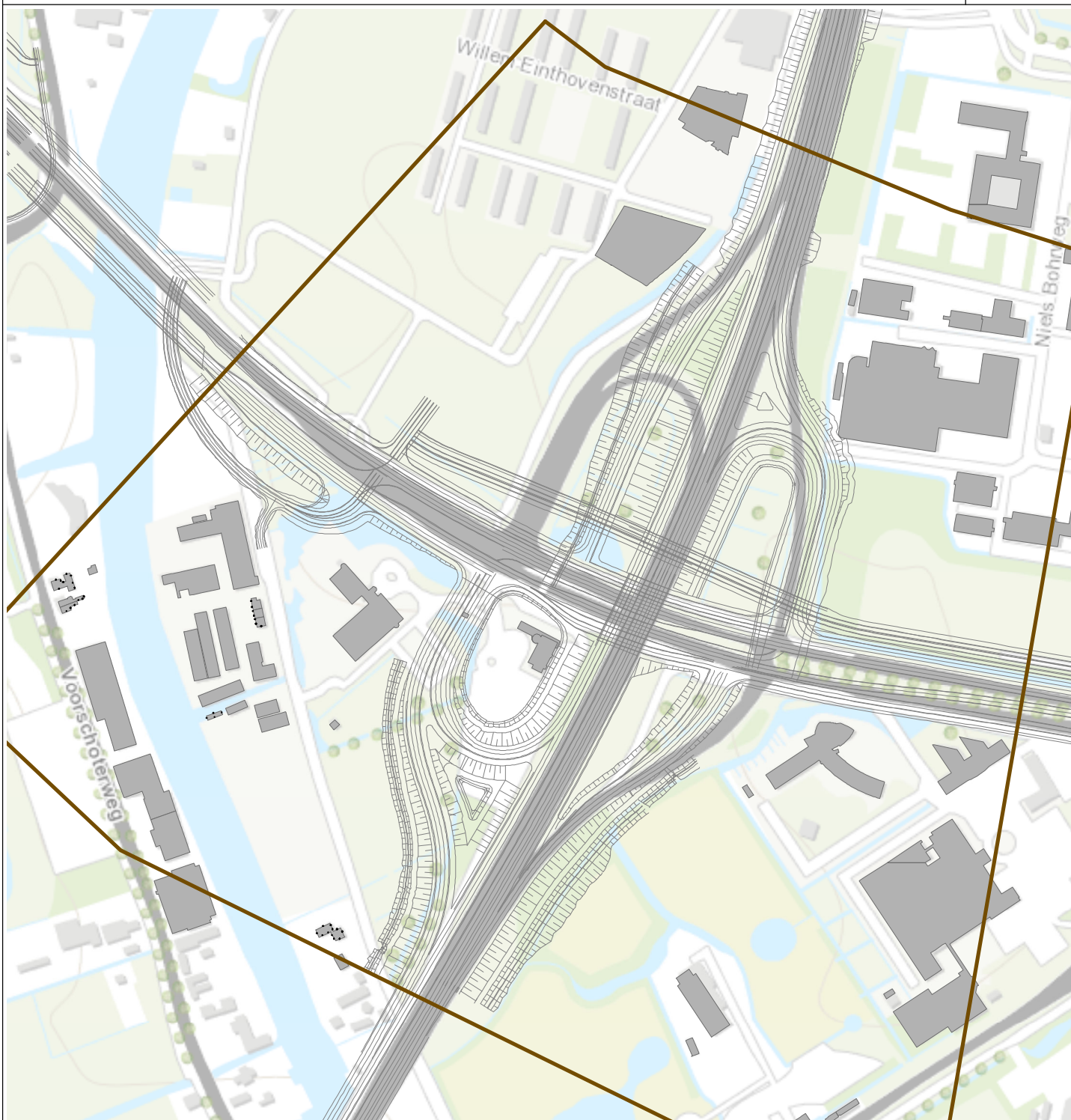
0 0.06 0.12 Km  
1:5000








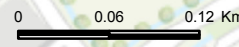


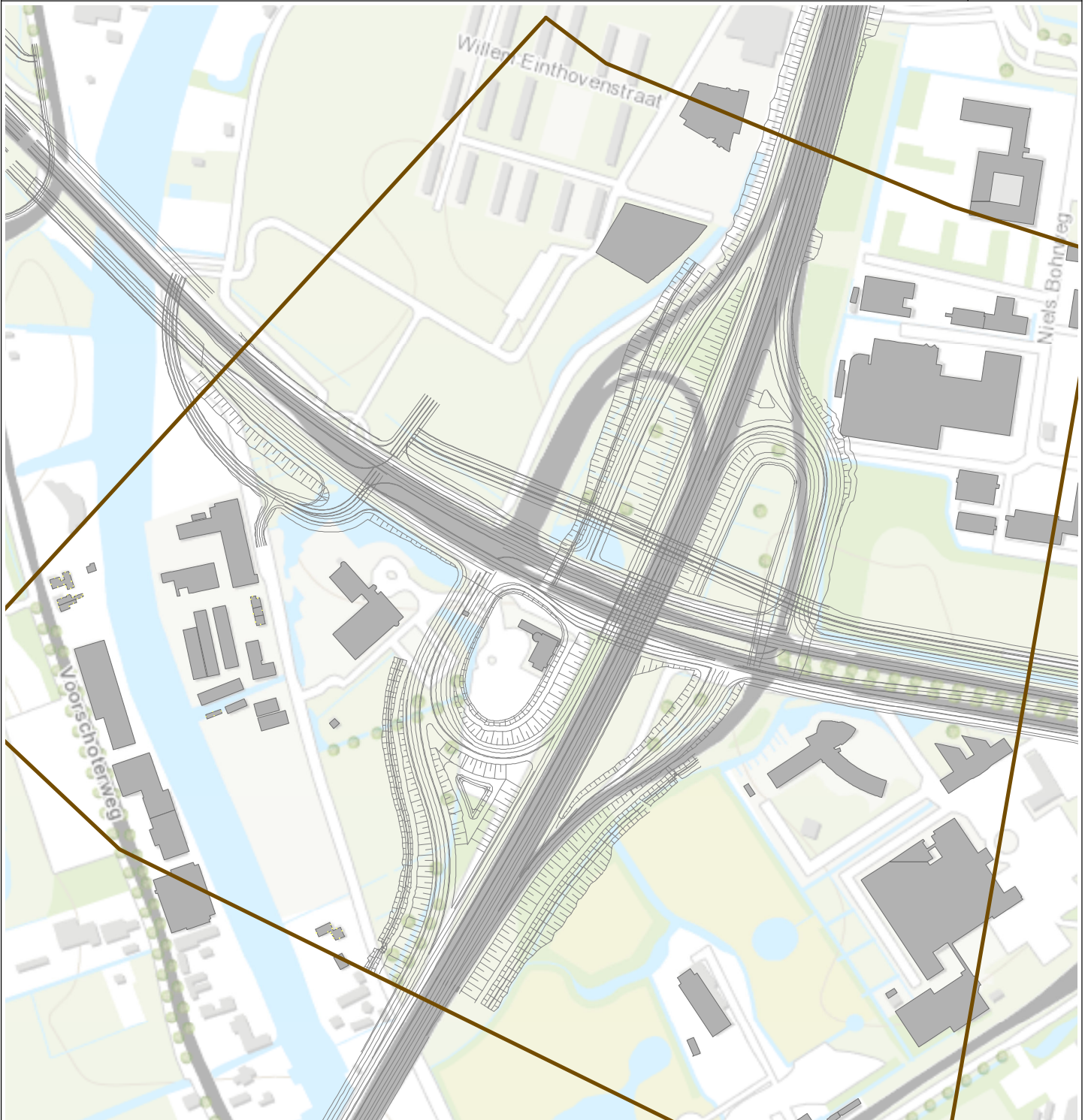


**Legenda**

**Geluidbelasting Plesmanlaan huidig**

- < 48 dB
- 48 - 53 dB
- 53 - 58 dB
- 58 - 63 dB
- 63 - 68 dB
- > 68 dB
- Bebouwing zone Plesmanlaan
- Wegontwerp
- Topo
- Geluidzone Plesmanlaan

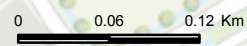
  
  
 1:5000



**Legenda**

**Geluidbelasting Plesmanlaan plan**

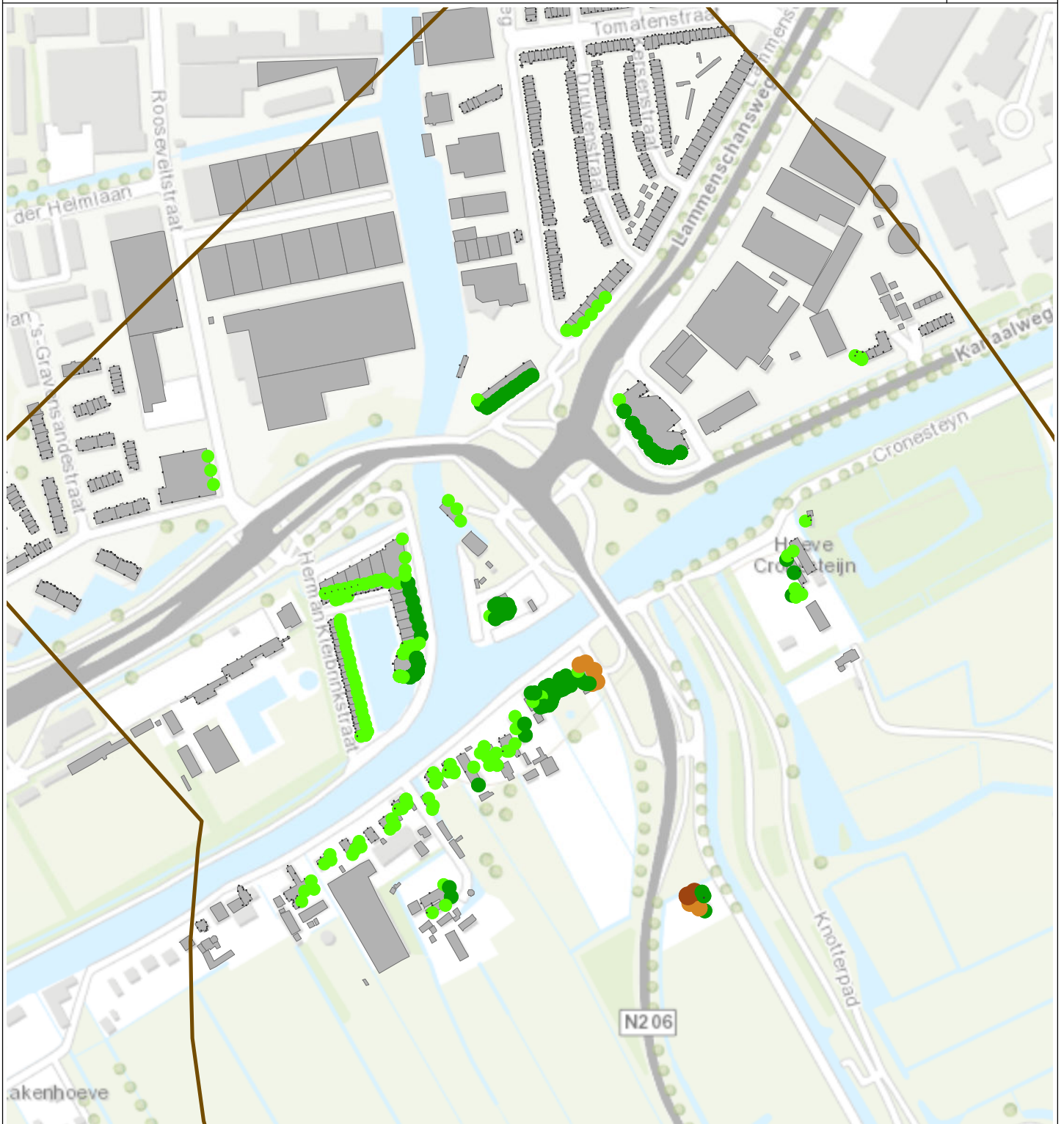
- < 48 dB
- 48 - 53 dB
- 53 - 58 dB
- 58 - 63 dB
- 63 - 68 dB
- > 68 dB
- Bebouwing zone Plesmanlaan
- Wegontwerp
- Topo
- Geluidzone Plesmanlaan



1:5000







**Legenda**

Geluidzone Europaweg

**Geluidbelasting Europaweg huidig**

- < 48 dB
- 48 - 53 dB
- 53 - 58 dB
- 58 - 63 dB
- 63 - 68 dB
- > 68 dB

Bebouwing zone Europaweg

Topo

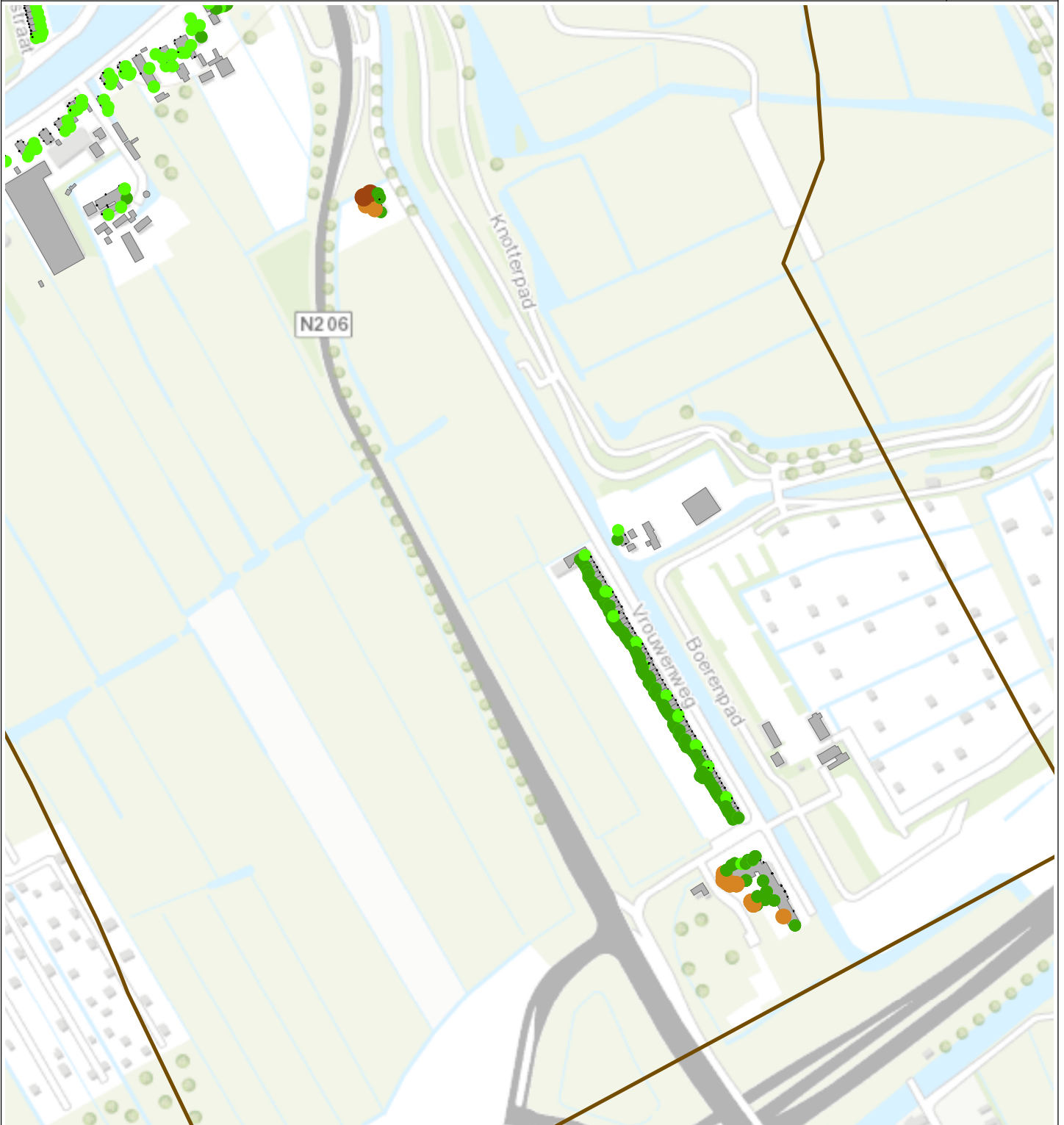
0 0.06 0.12 Km

1:5000



**Tauw**

4817796\_10049MMXD



**Legenda**

Geluidzone Europaweg

**Geluidbelasting Europaweg huidig**

- < 48 dB
- 48 - 53 dB
- 53 - 58 dB
- 58 - 63 dB
- 63 - 68 dB
- > 68 dB

Bebouwing zone Europaweg

Topo

0 0.06 0.12 Km

1:5000

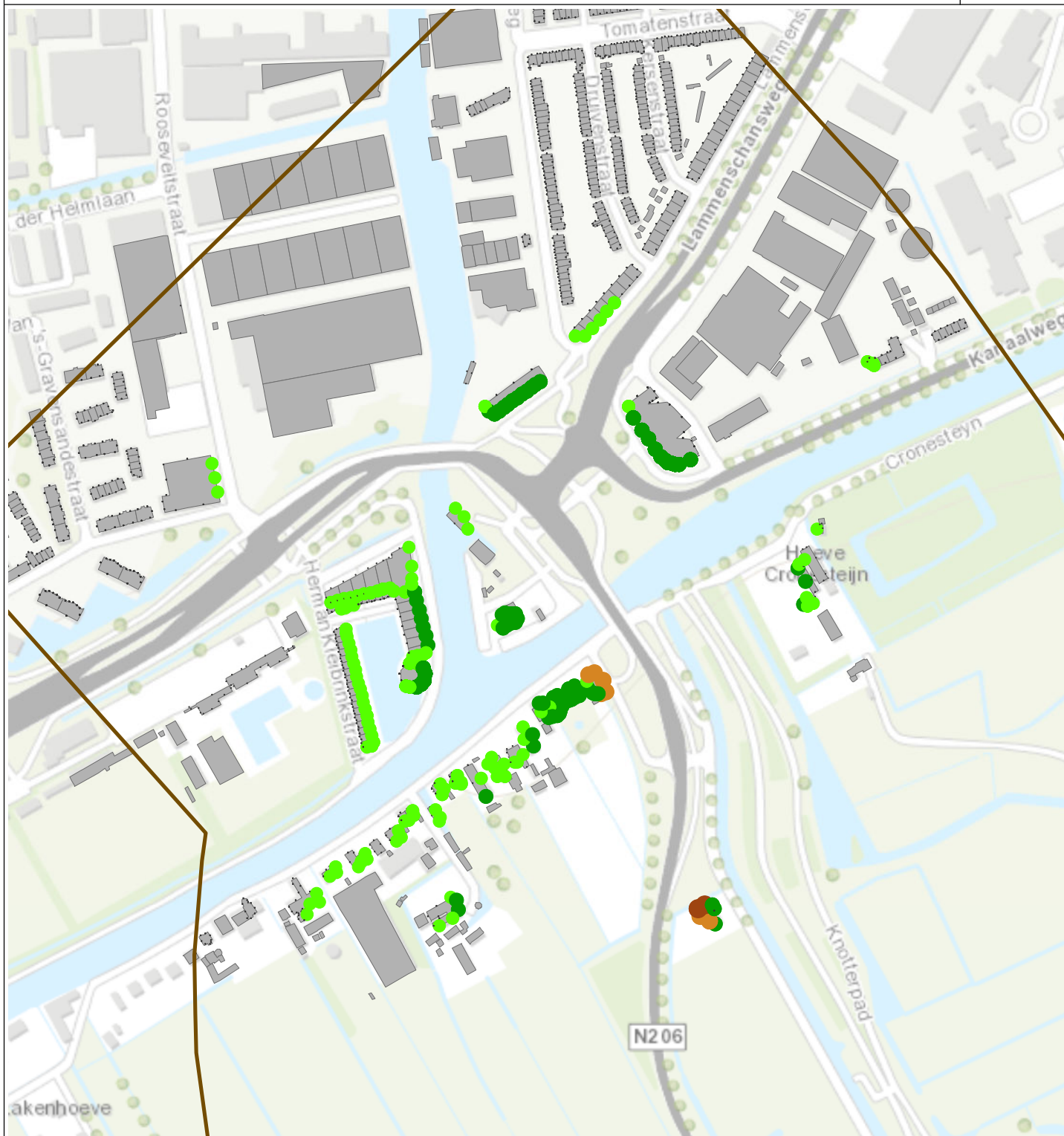


**Tauw**










4817796\_10049M.MXD

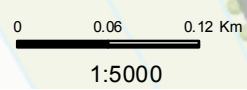


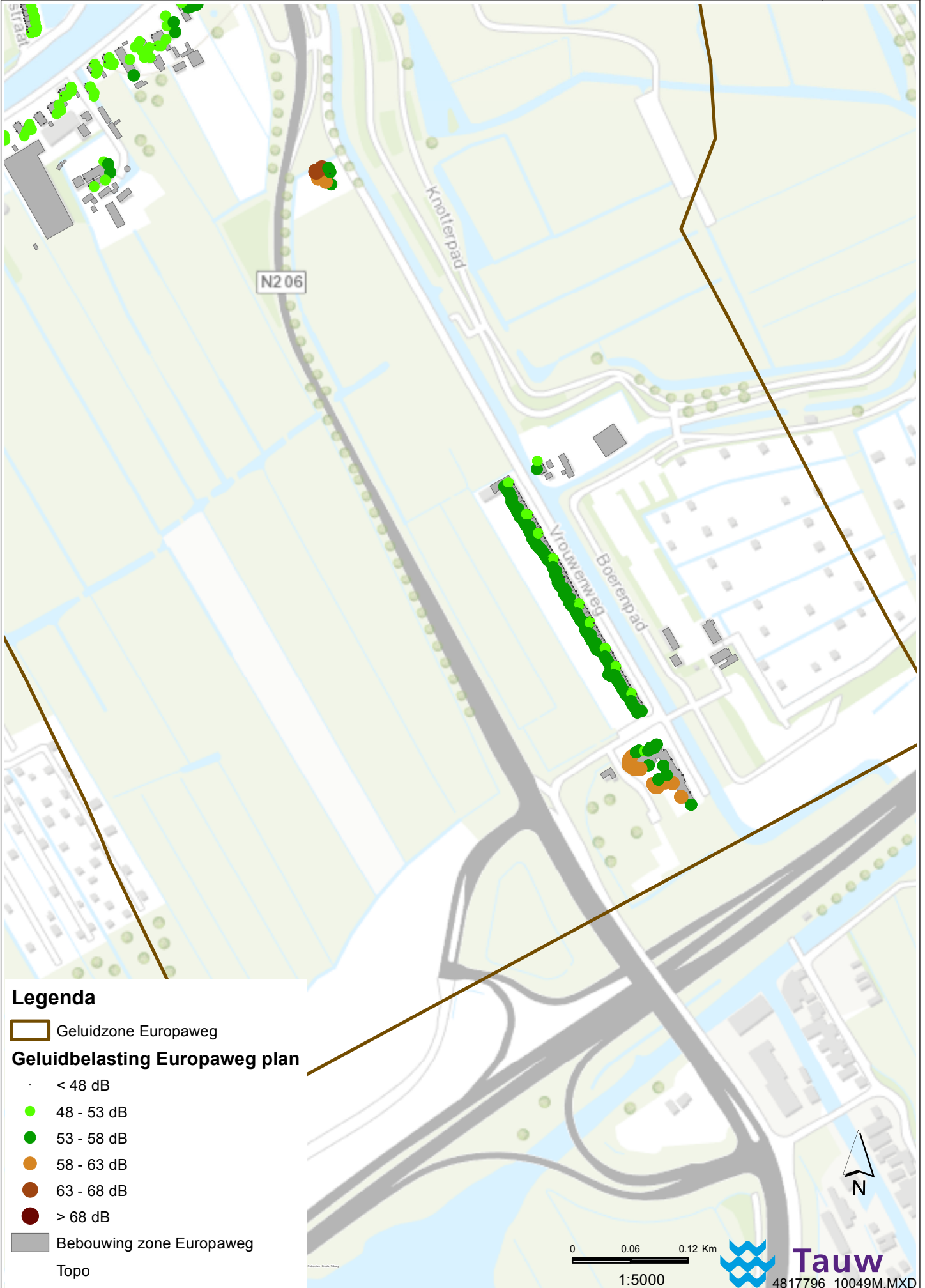





**Legenda**

-  Geluidzone Europaweg
- Geluidbelasting Europaweg plan**
-  < 48 dB
-  48 - 53 dB
-  53 - 58 dB
-  58 - 63 dB
-  63 - 68 dB
-  > 68 dB
-  Bebouwing zone Europaweg
-  Topo












**Legenda**

 Geluidzone Europaweg

**Geluidbelasting Europaweg plan**

-  < 48 dB
-  48 - 53 dB
-  53 - 58 dB
-  58 - 63 dB
-  63 - 68 dB
-  > 68 dB

 Bebouwing zone Europaweg

Topo

0 0.06 0.12 Km

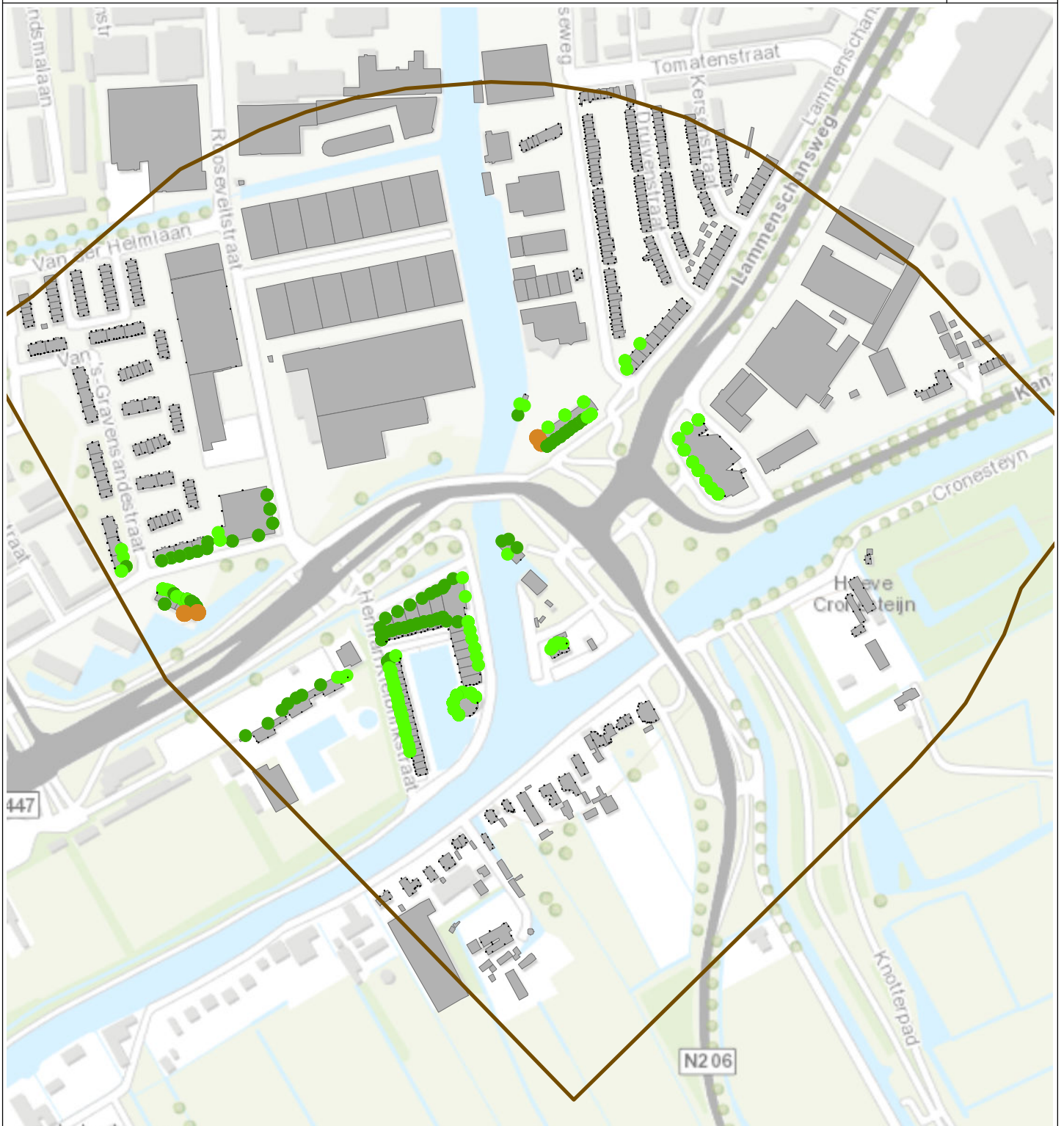
1:5000




**Tauw**

4817796\_10049M.MXD












**Legenda**

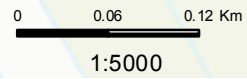
 Geluidzone Voorschoterweg

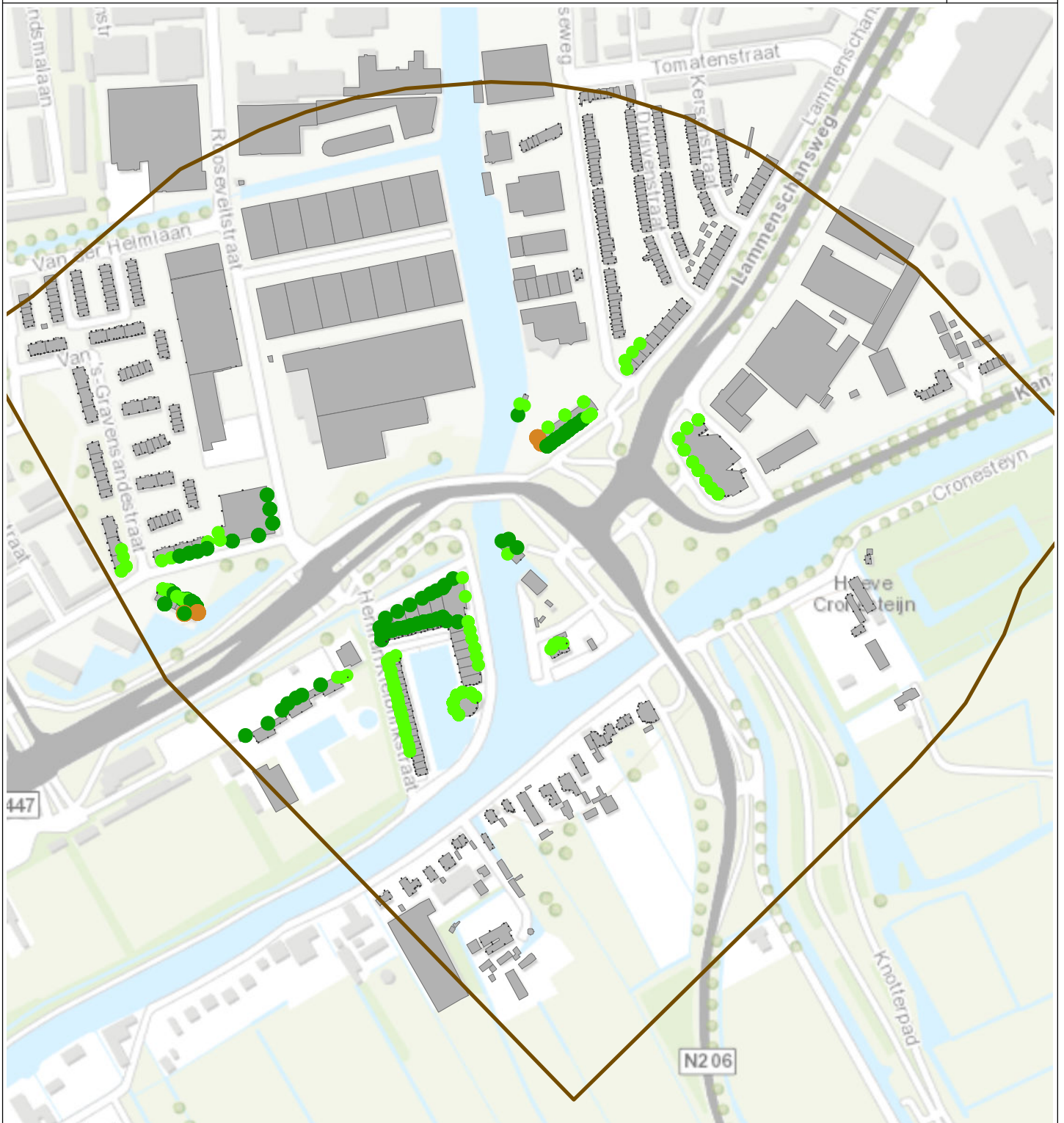
**Geluidbelasting Voorschoterweg huidig**

-  < 48 dB
-  48 - 53 dB
-  53 - 58 dB
-  58 - 63 dB
-  63 - 68 dB
-  > 68 dB


 Bebouwing zone Voorschoterweg

 Topo












**Legenda**

 Geluidzone Voorschoterweg

**Geluidbelasting Voorschoterweg plan**

-  < 48 dB
-  48 - 53 dB
-  53 - 58 dB
-  58 - 63 dB
-  63 - 68 dB
-  > 68 dB

 Bebouwing zone Voorschoterweg

Topo

0 0.06 0.12 Km

1:5000

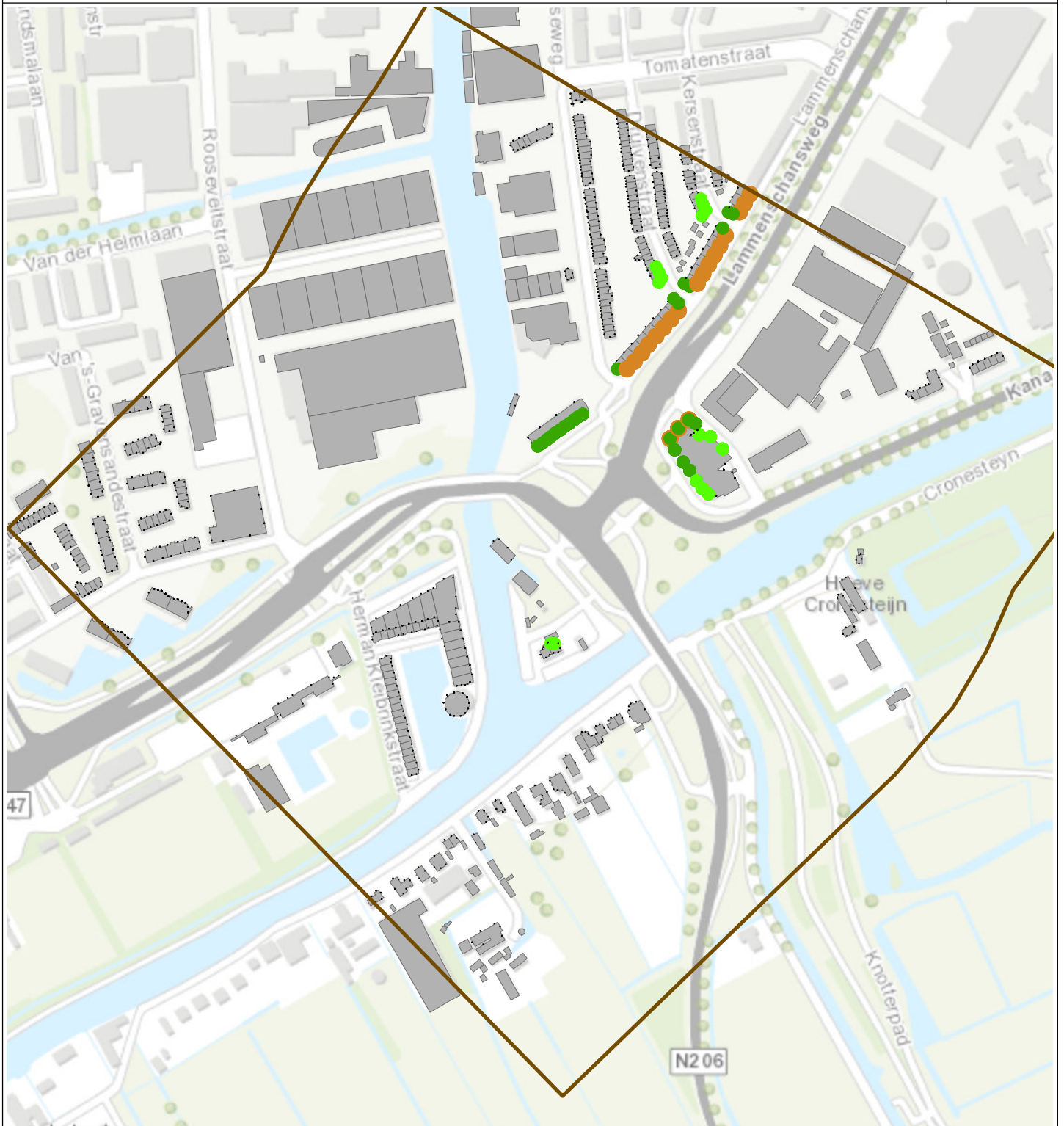


**Tauw**

4817796\_10049M.MXD













**Legenda**

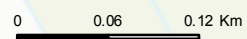
 Geluidzone Lammeschansplein

**Geluidbelasting Lammeschansweg huidig**

-  < 48 dB
-  48 - 53 dB
-  53 - 58 dB
-  58 - 63 dB
-  63 - 68 dB
-  > 68 dB

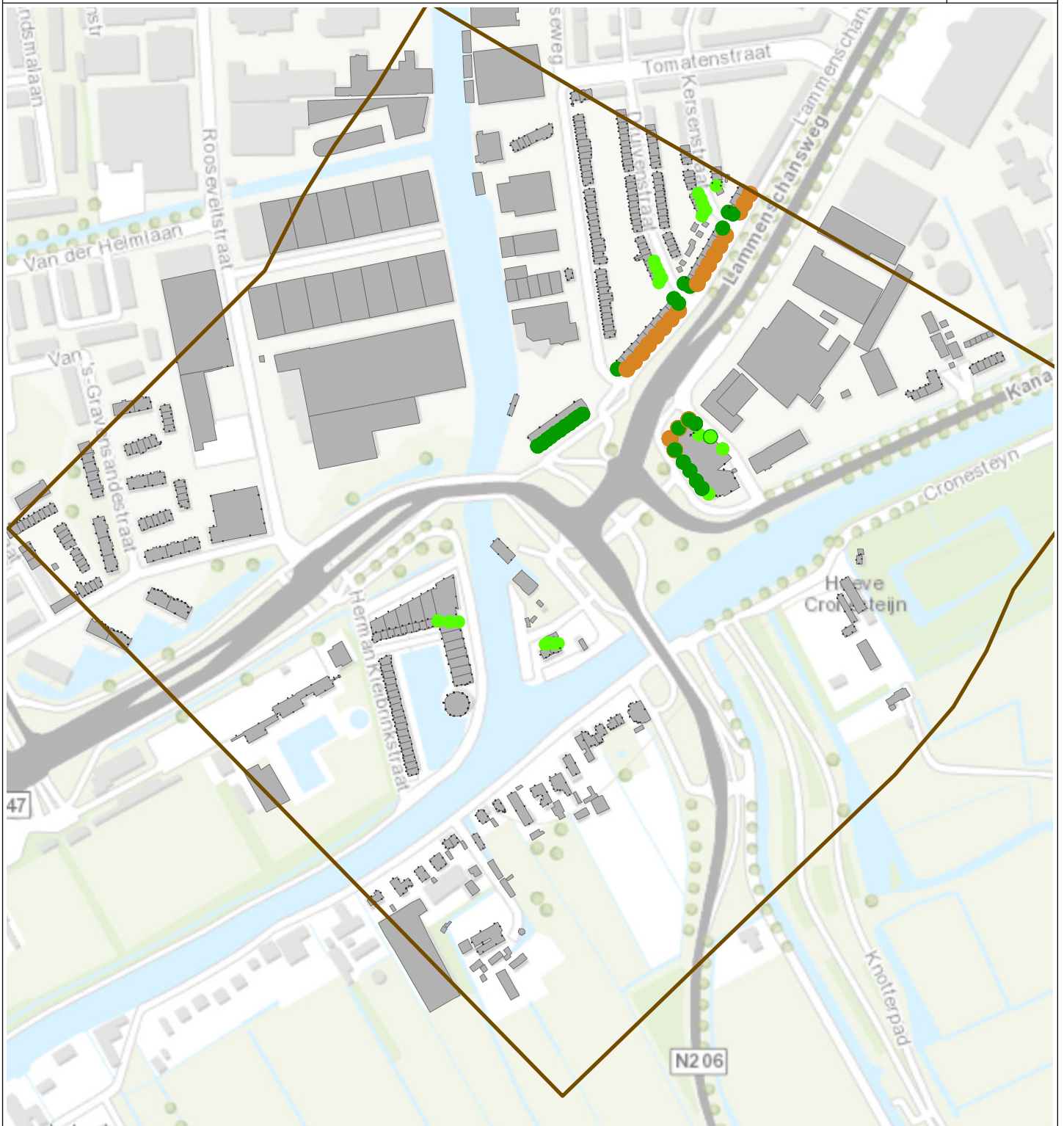
 Bebouwing Lammeschansplein

Topo




1:5000












**Legenda**

 Geluidzone Lammeschansplein


**Geluidbelasting Lammeschansweg plan**

-  < 48 dB
-  48 - 53 dB
-  53 - 58 dB
-  58 - 63 dB
-  63 - 68 dB
-  > 68 dB

 Bebouwing Lammeschansplein

Topo

0 0.06 0.12 Km



1:5000

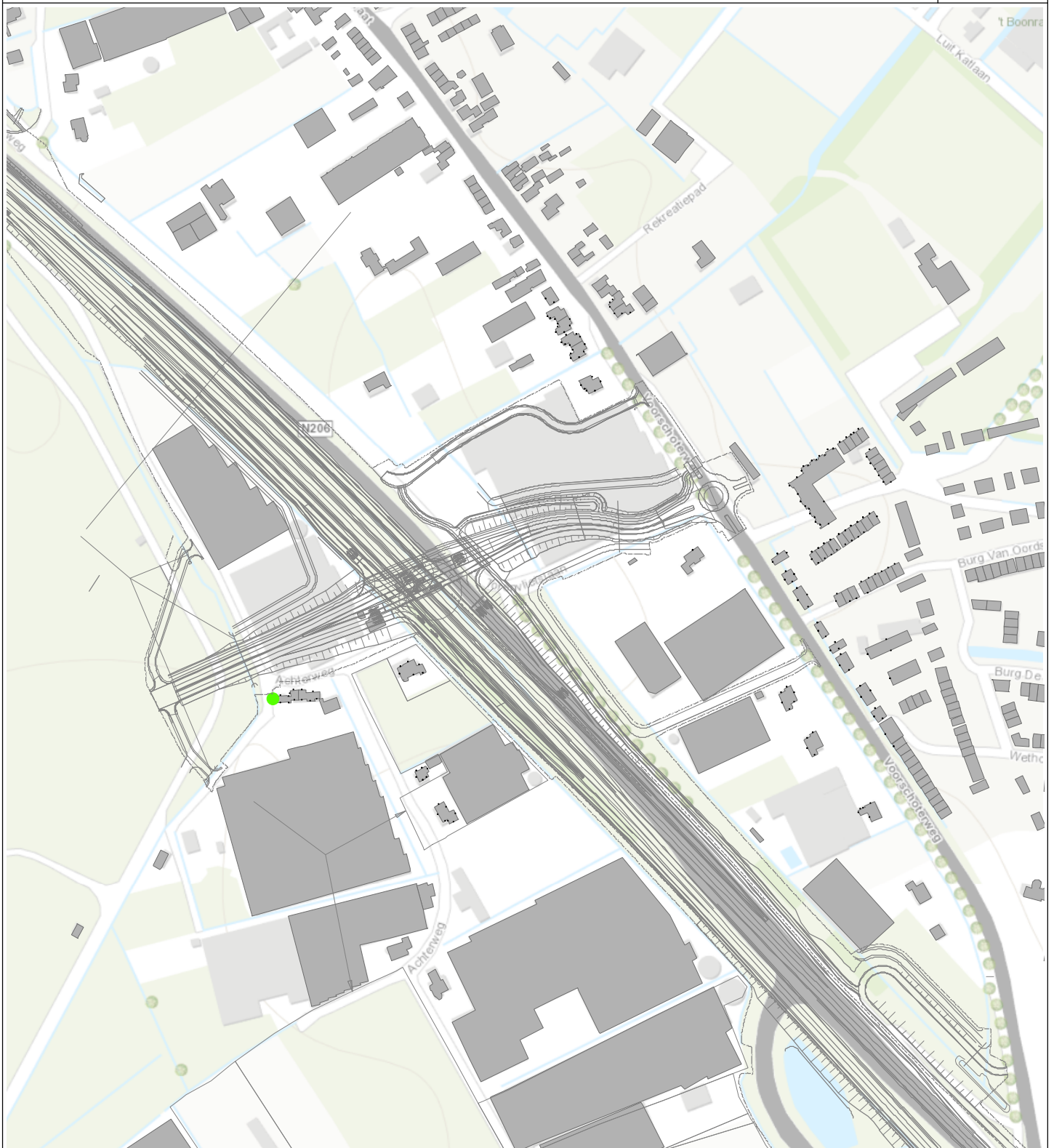












**Legenda**

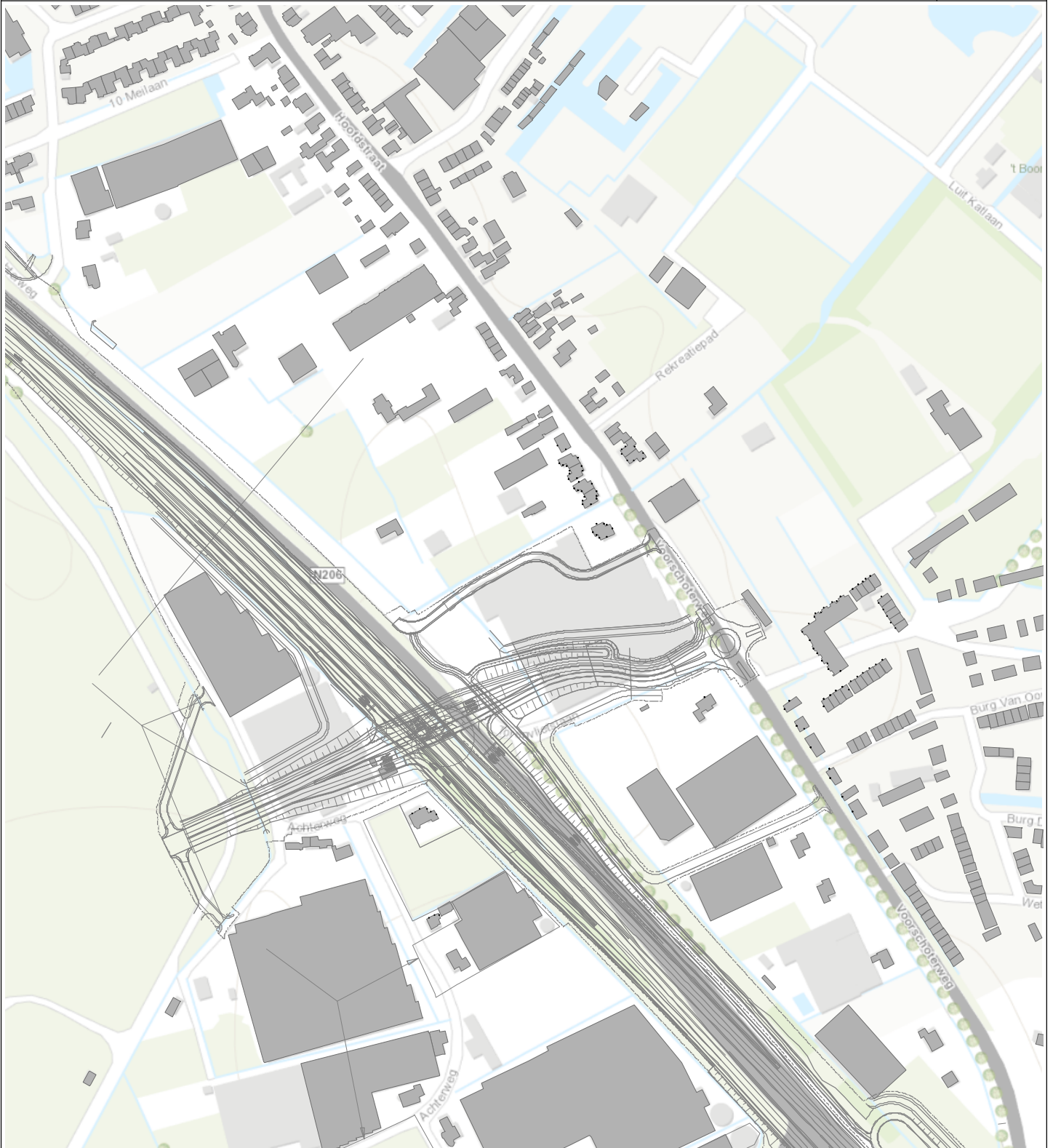
**Geluidbelasting achterweg plan**

- < 48 dB
- 48 - 53 dB
- 53 - 58 dB
- 58 - 63 dB
- 63 - 68 dB
- > 68 dB
- Bebouwing\_Tjalmaweg
- Topo

0 0.05 0.1 Km

1:4000

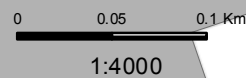




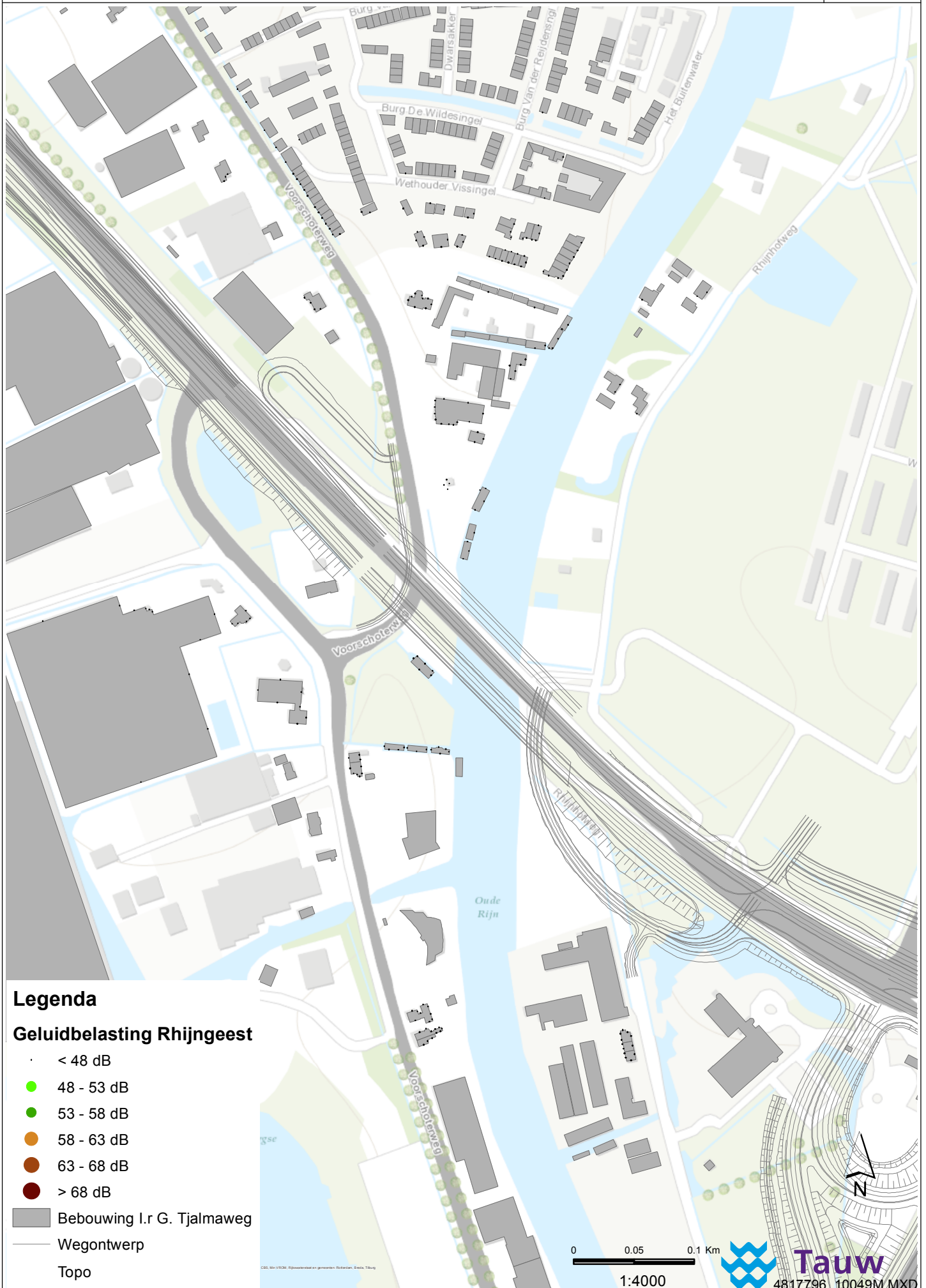
**Legenda**

**Geluidbelasting nieuwe weg- Torenvlietlaan**

- < 48 dB
- 48 - 53 dB
- 53 - 58 dB
- 58 - 63 dB
- 63 - 68 dB
- > 68 dB
- Bebouwing\_Tjalmaweg
- Topo









**Legenda**

**Geluidbelasting Valkenburg 1**

- < 48 dB
- 48 - 53 dB
- 53 - 58 dB
- 58 - 63 dB
- 63 - 68 dB
- > 68 dB
- Bebouwing\_Tjalmaweg
- Topo

0 0.035 0.07 Km

1:3000

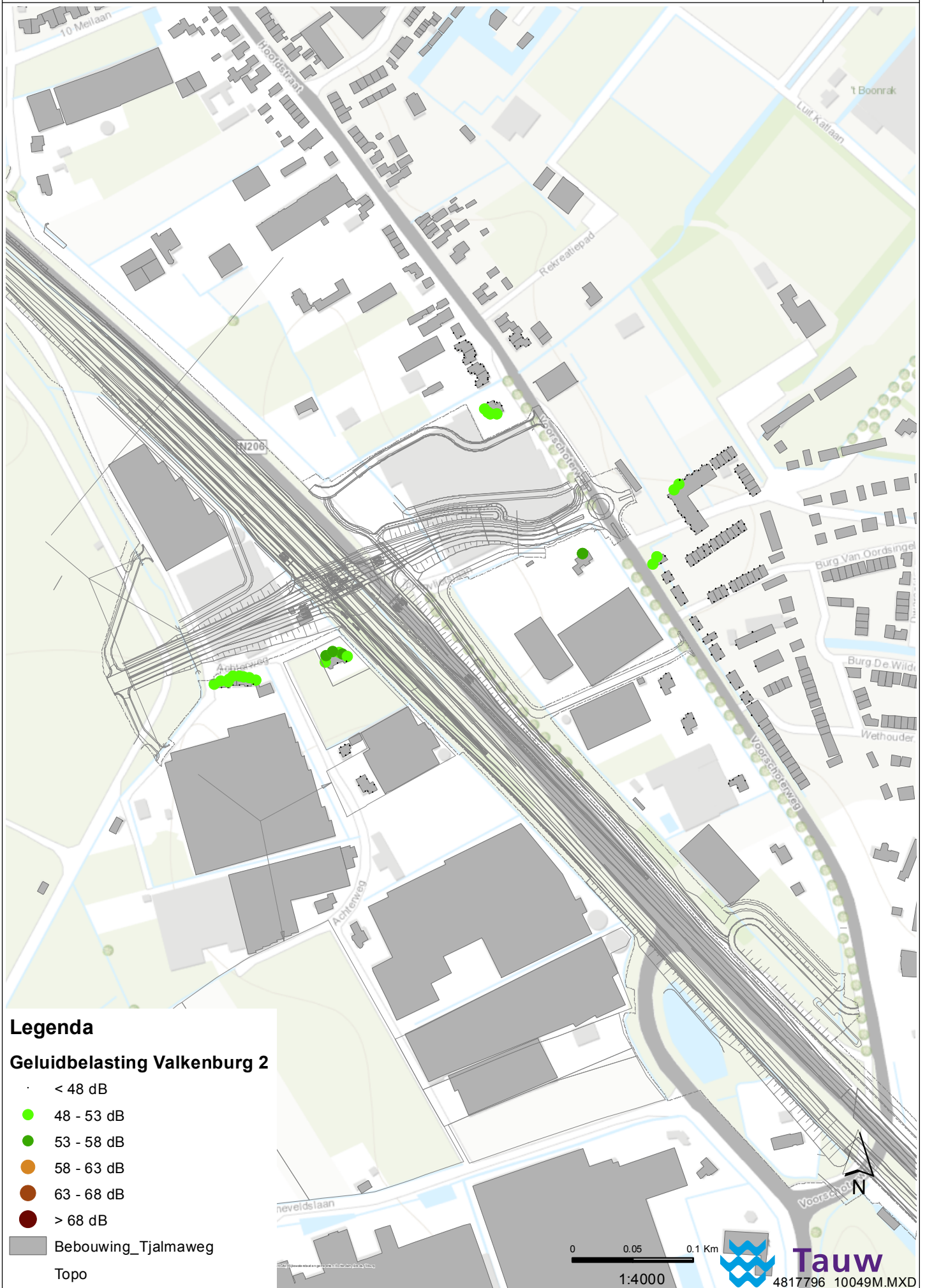
Markveld



4817796\_10049M.MXD

© CBS, M en VROM, Rijkswaterstaats gemeenten - Rotterdam, Bevo, Tjalmaweg



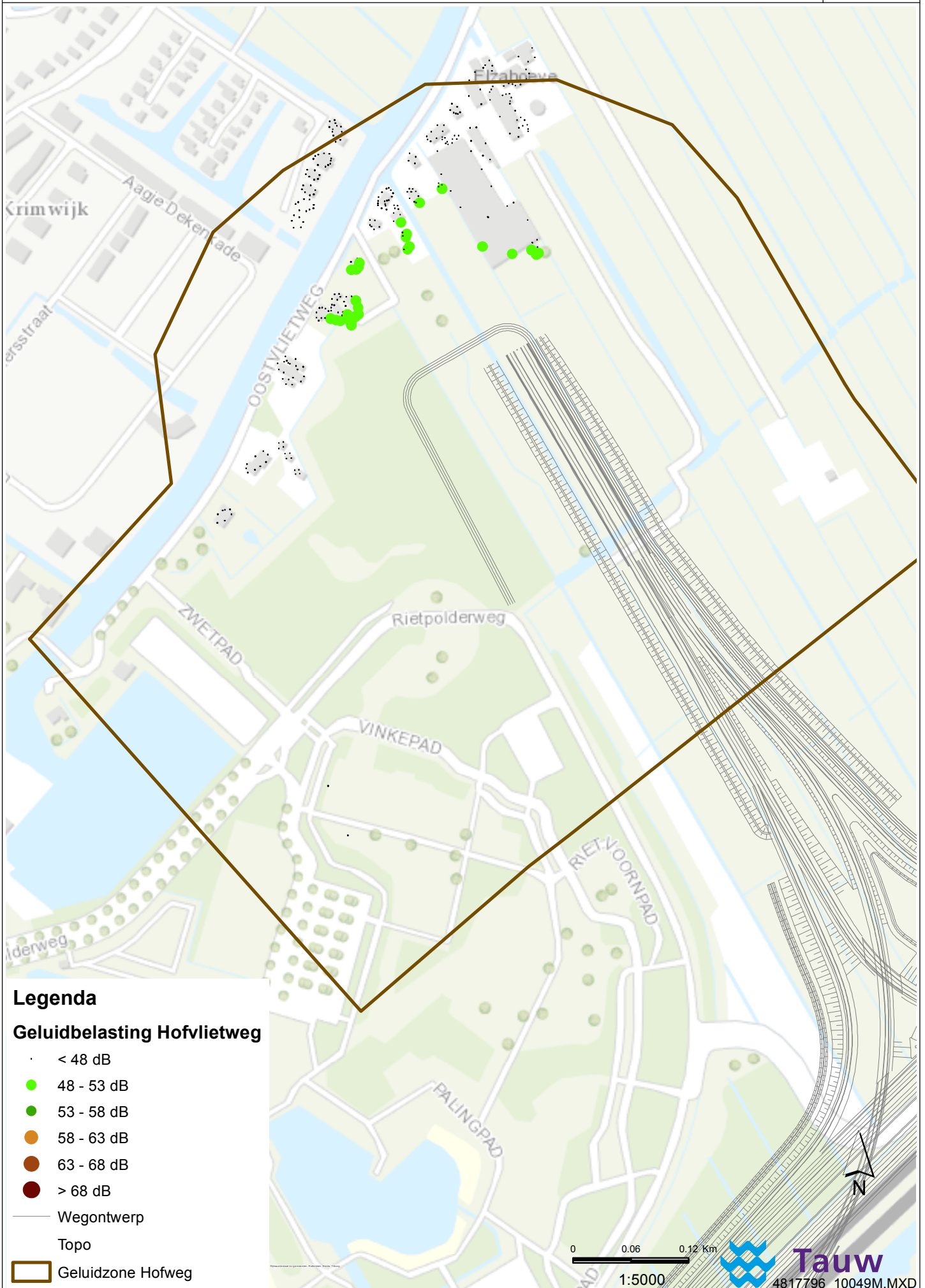


**Legenda**

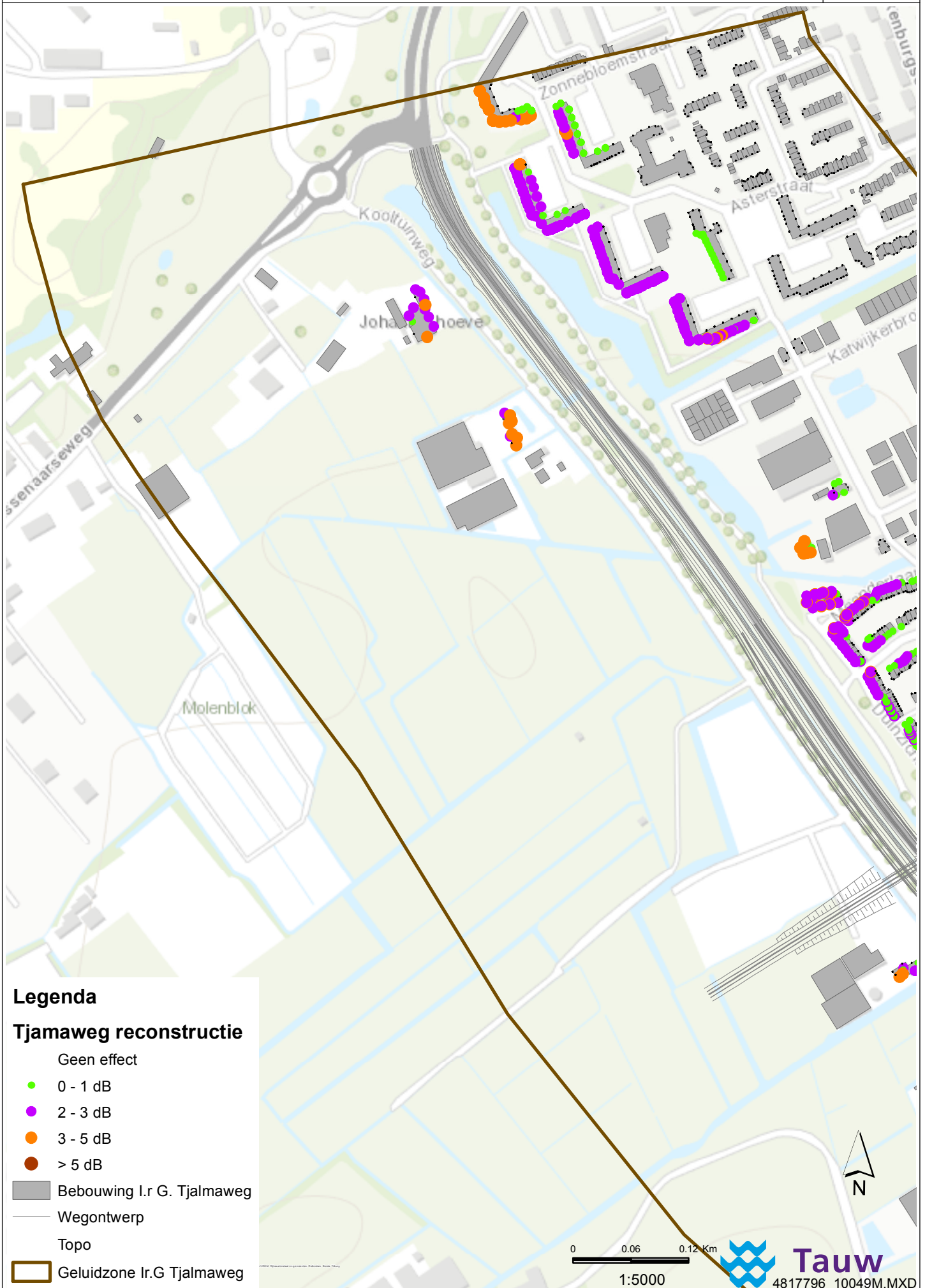
**Geluidbelasting Valkenburg 2**

- < 48 dB
- 48 - 53 dB
- 53 - 58 dB
- 58 - 63 dB
- 63 - 68 dB
- > 68 dB
- Bebouwing\_Tjalmaweg
- Topo

0 0.05 0.1 Km  
1:4000







**Legenda**

**Tjamaweg reconstructie**

- Geen effect
- 0 - 1 dB
- 2 - 3 dB
- 3 - 5 dB
- > 5 dB
- Bebouwing I.r. G. Tjalmaweg
- Wegontwerp
- Topo
- ▭ Geluidzone I.r. G Tjalmaweg

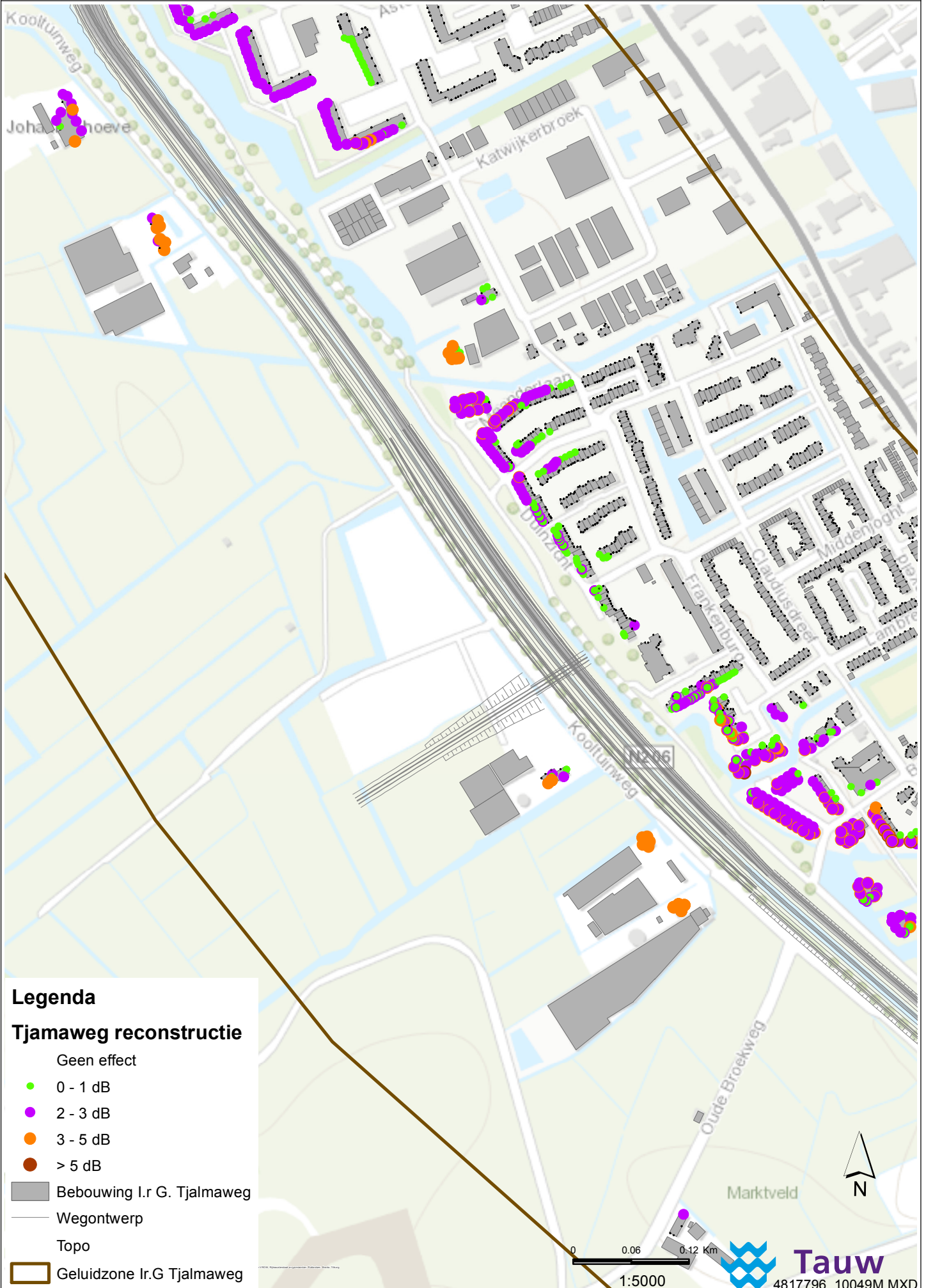
0 0.06 0.12 Km

1:5000



**Tauw**

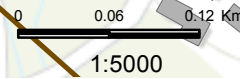
4817796\_10049M.MXD



**Legenda**

**Tjamaweg reconstructie**

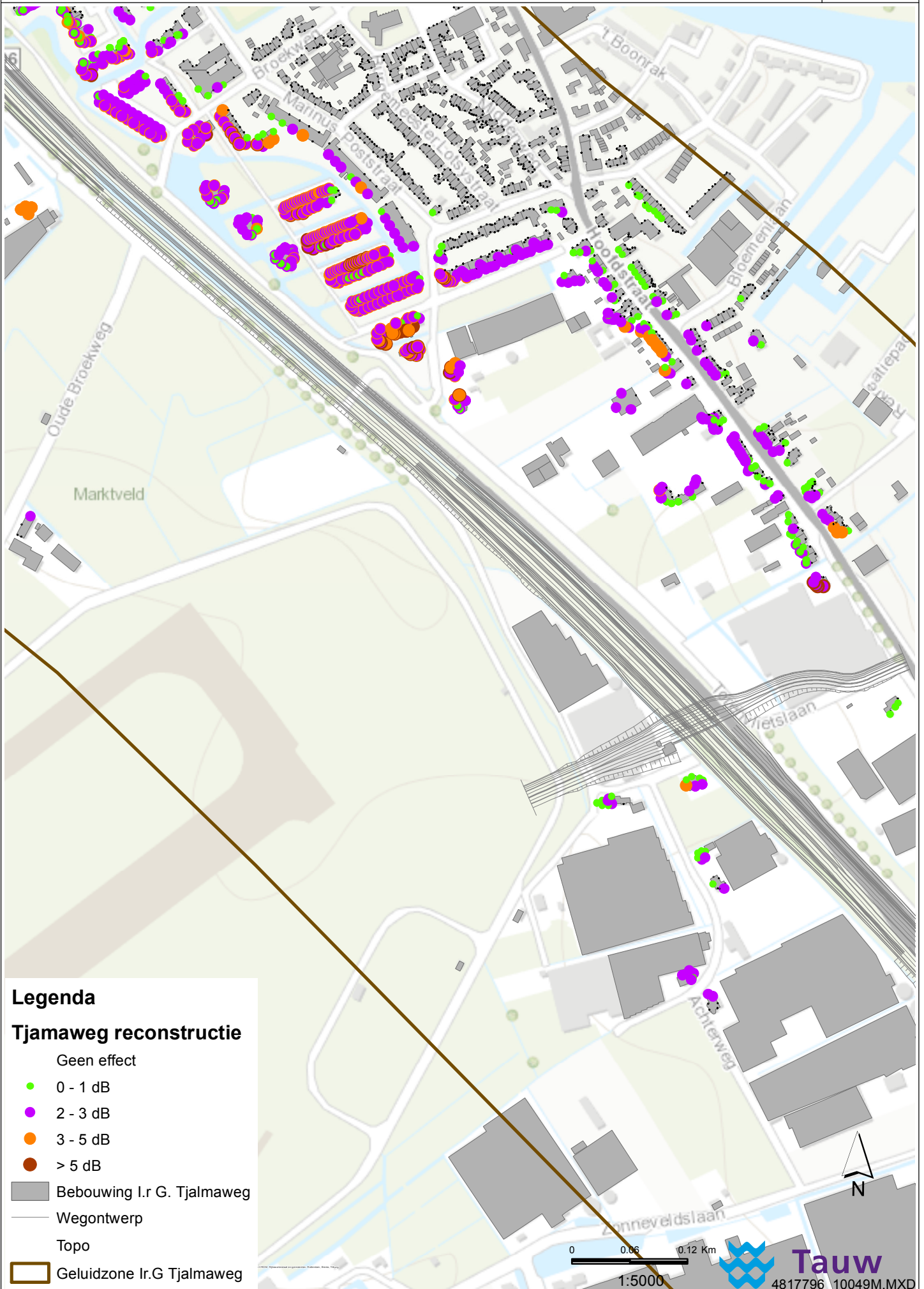
- Geen effect
- 0 - 1 dB
- 2 - 3 dB
- 3 - 5 dB
- > 5 dB
- Bebouwing I.r G. Tjalmaweg
- Wegontwerp
- Topo
- ▭ Geluidzone I.r.G Tjalmaweg

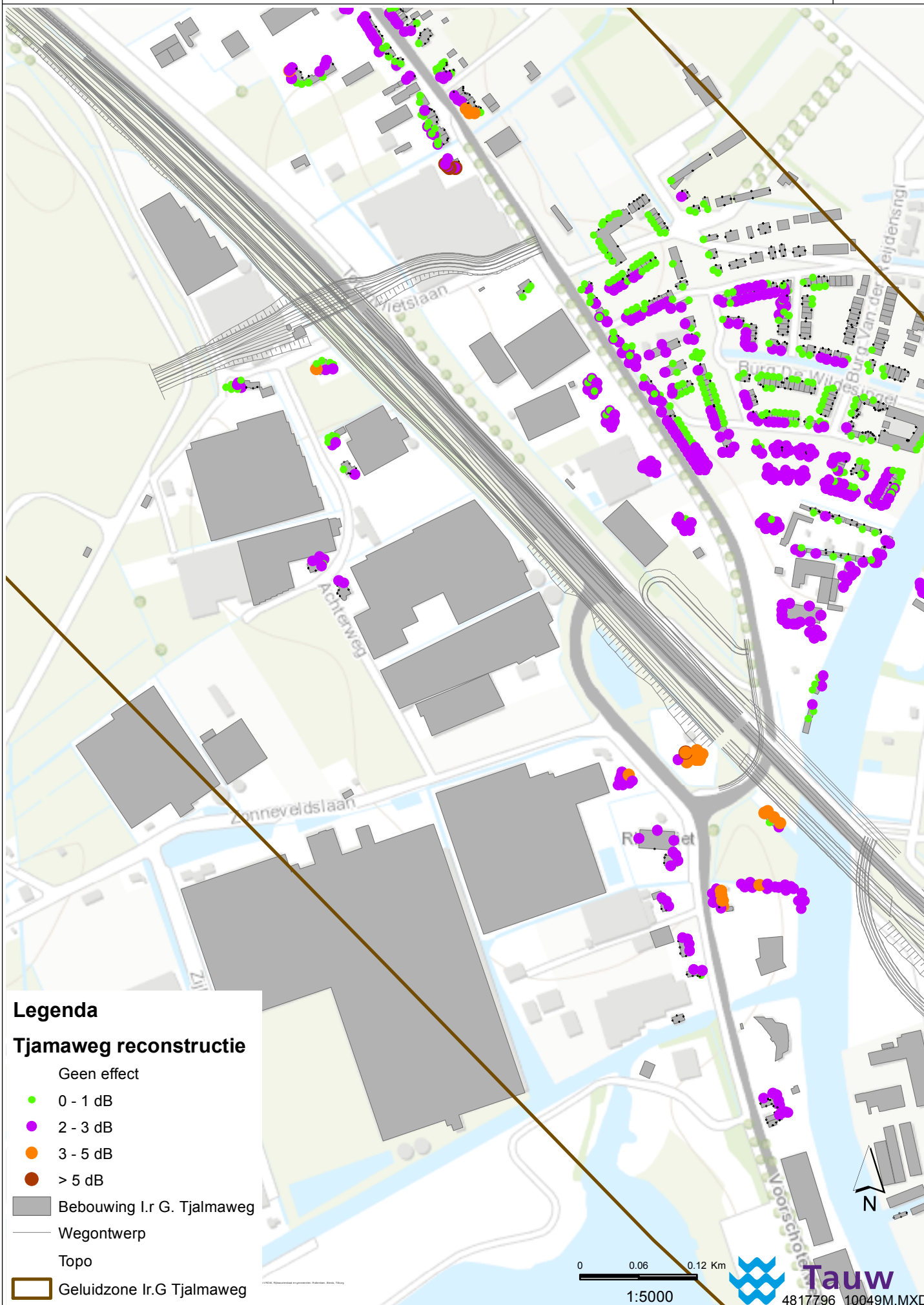


1:5000

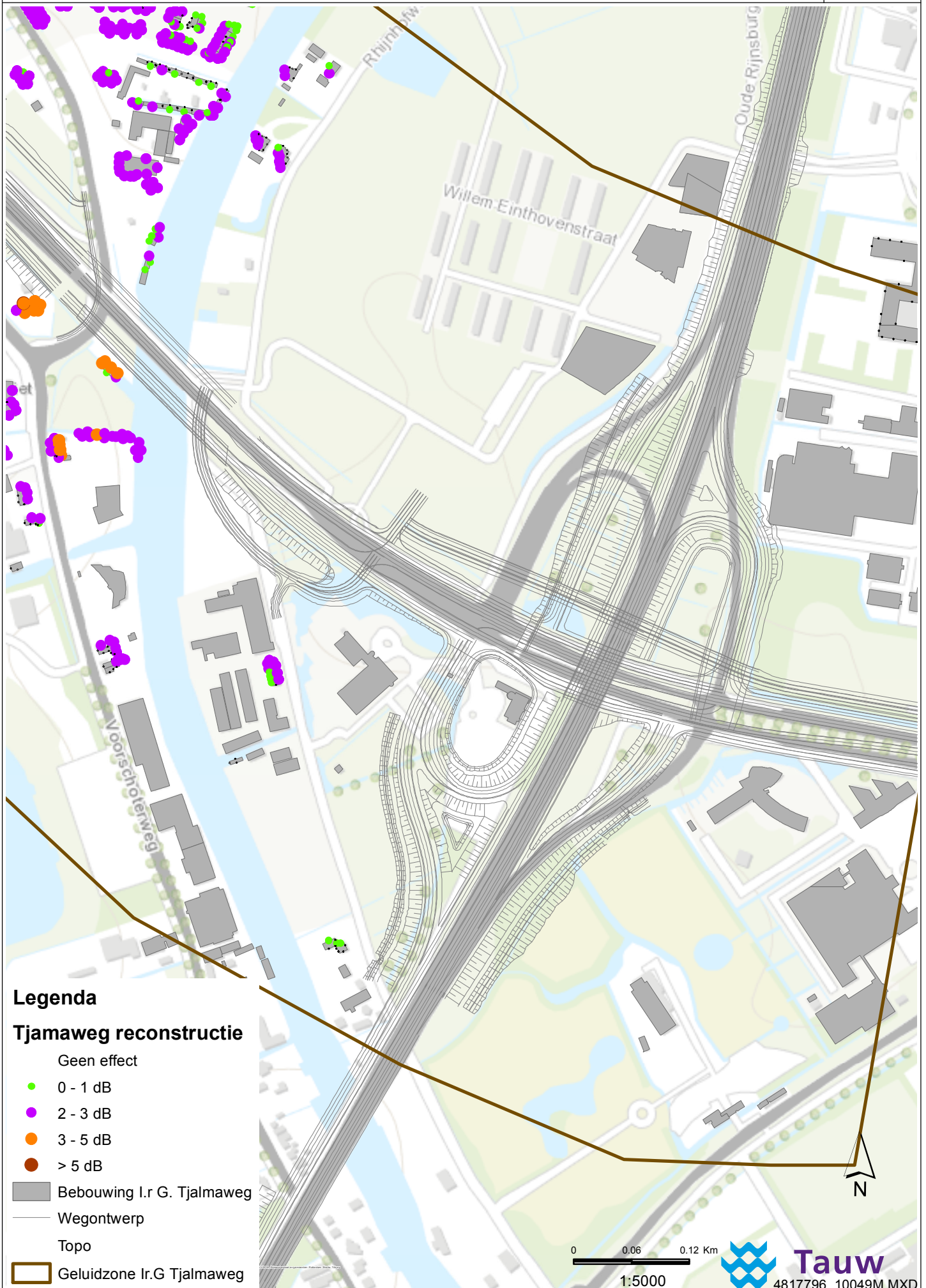


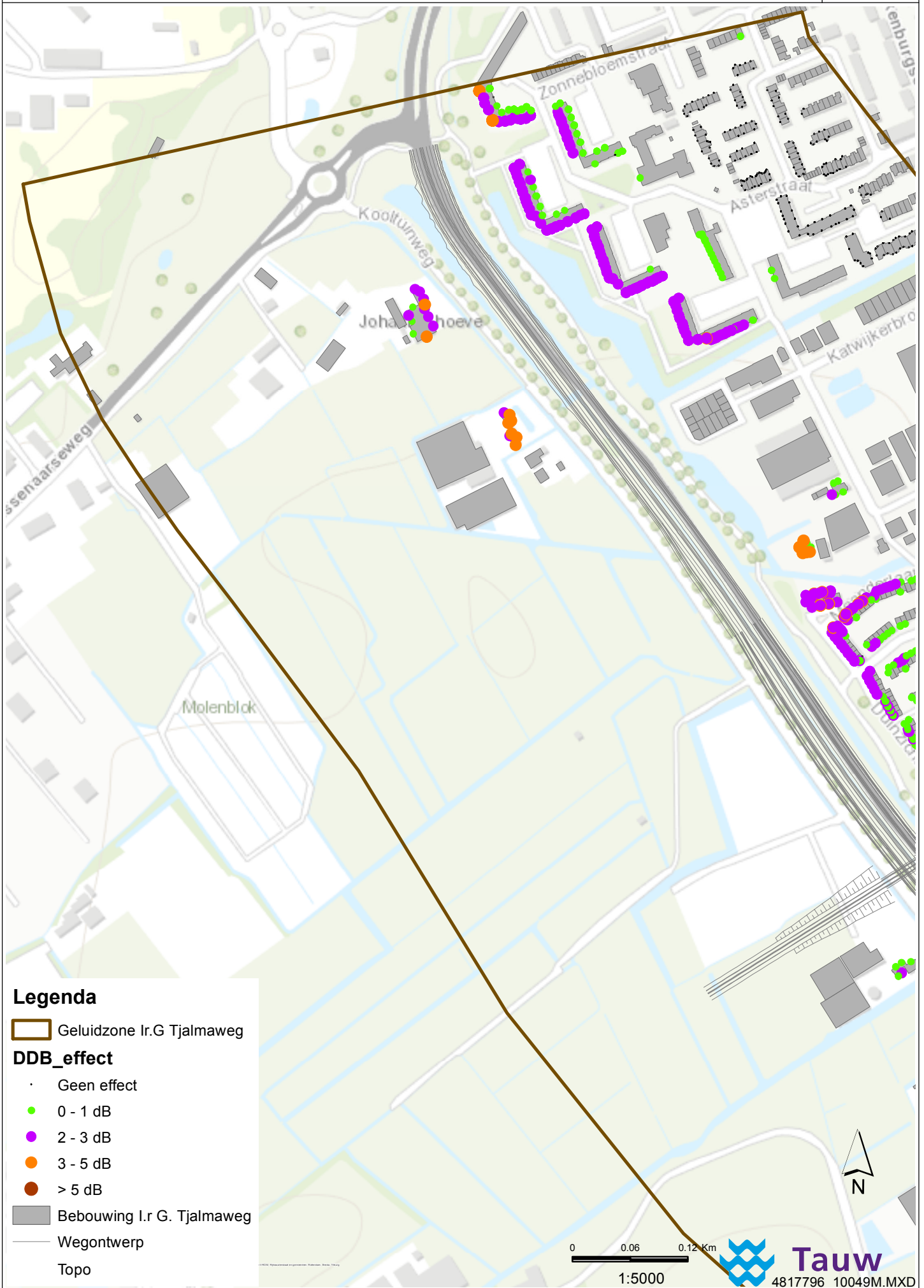












**Legenda**

Geluidzone I.r.G Tjalmaweg

**DDB\_effect**

- Geen effect
- 0 - 1 dB
- 2 - 3 dB
- 3 - 5 dB
- > 5 dB

Bebouwing I.r. G. Tjalmaweg

Wegontwerp

Topo

0 0.06 0.12 Km

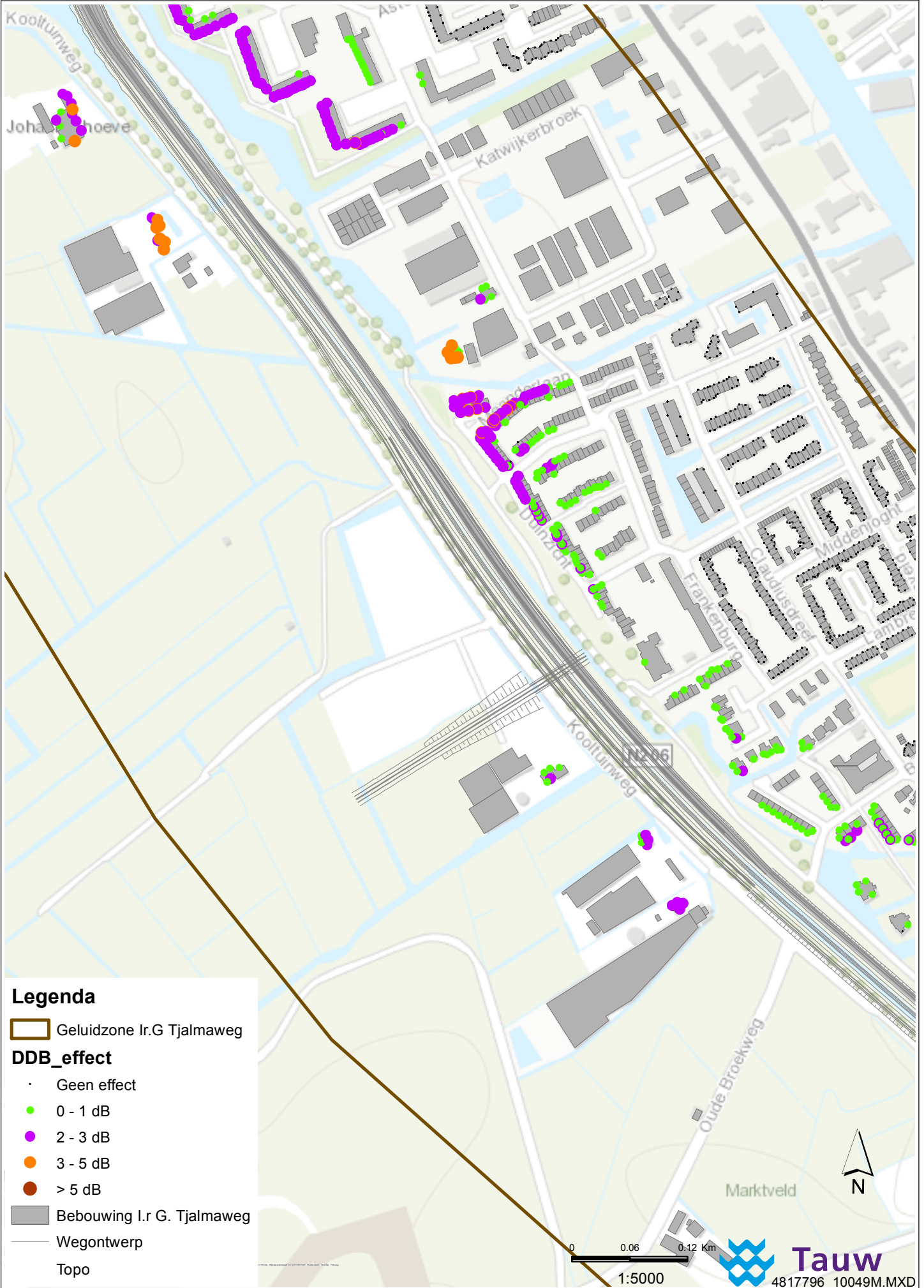
1:5000

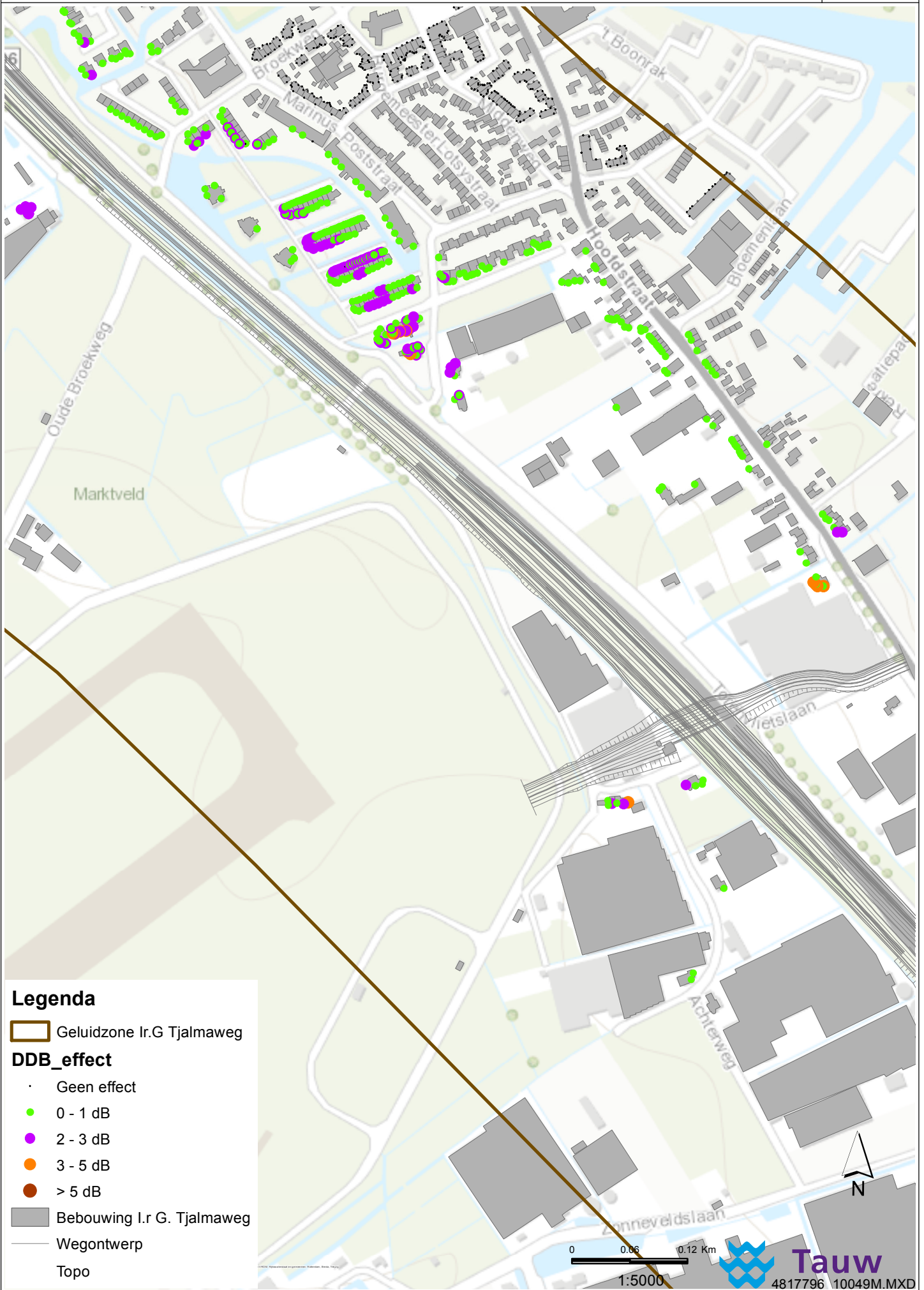


**Tauw**

4817796\_10049M.MXD







**Legenda**

Geluidzone I.r.G Tjalmaweg

**DDB\_effect**

- Geen effect
- 0 - 1 dB
- 2 - 3 dB
- 3 - 5 dB
- > 5 dB

Bebouwing I.r. G. Tjalmaweg

Wegontwerp

Topo

0 0.06 0.12 Km

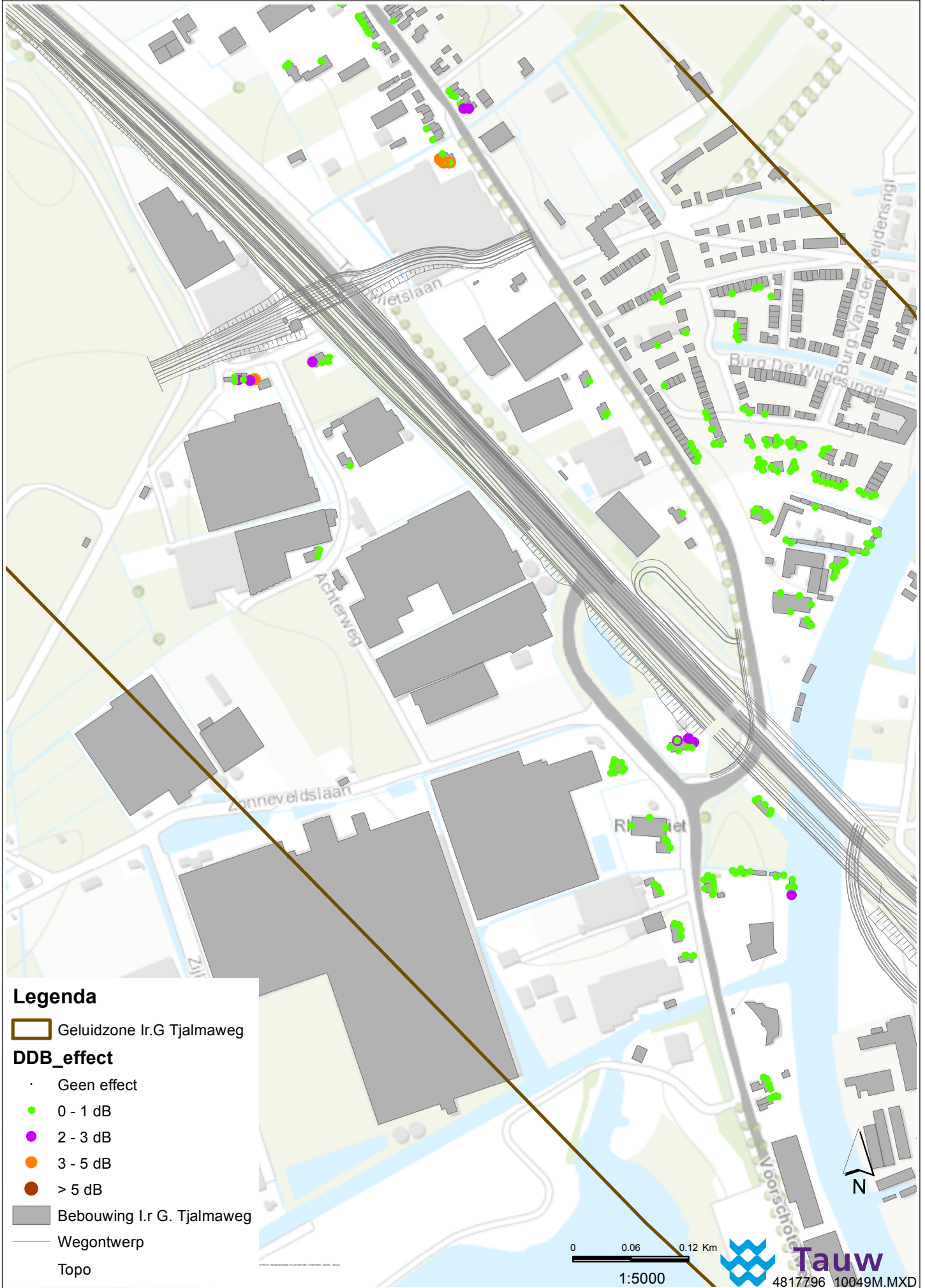
1:5000

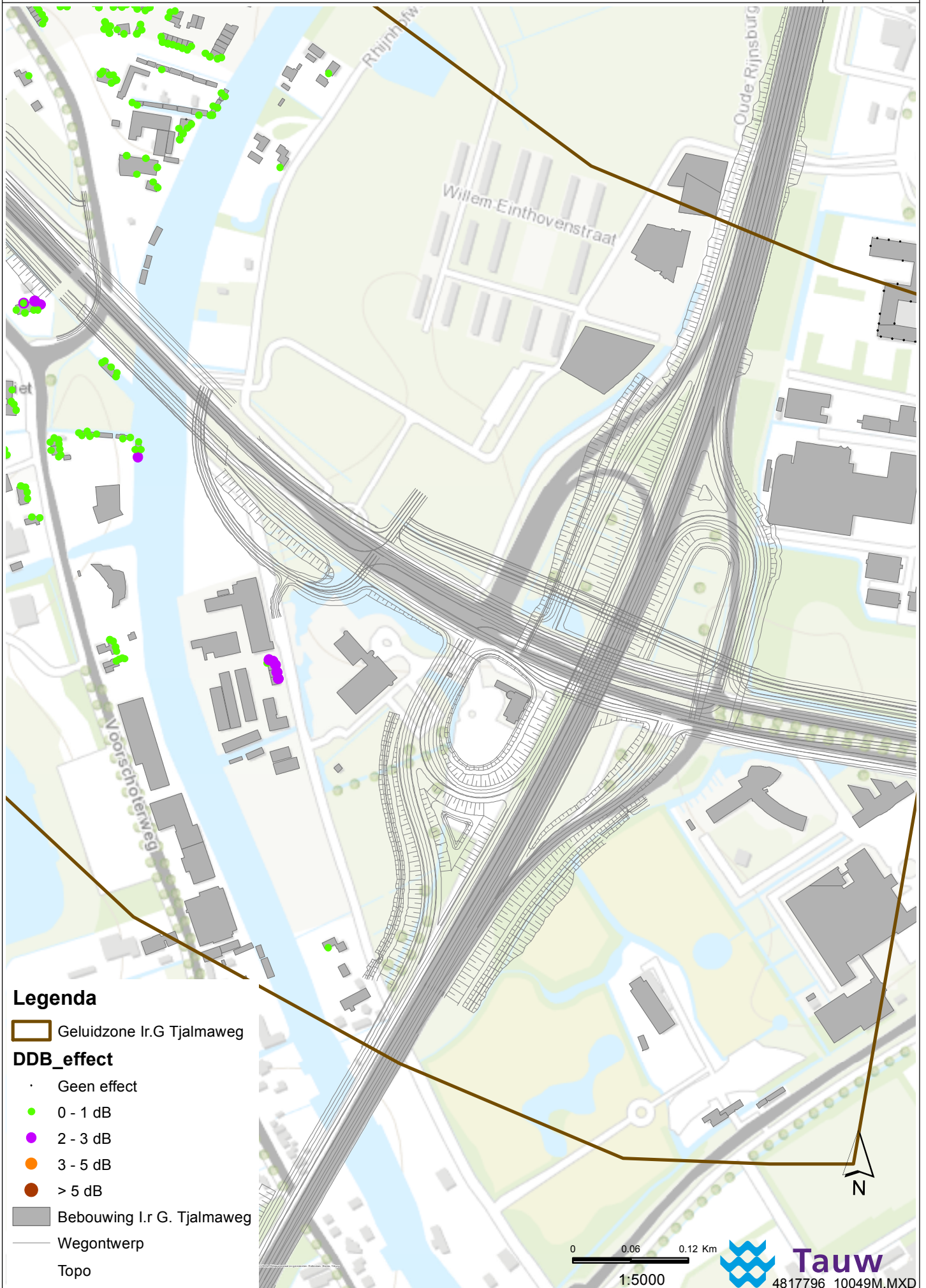


**Tauw**

4817796 10049M.MXD







**Legenda**

Geluidzone I.r.G Tjalmaweg

**DDB\_effect**

- Geen effect
- 0 - 1 dB
- 2 - 3 dB
- 3 - 5 dB
- > 5 dB

Bebouwing I.r G. Tjalmaweg

Wegontwerp

Topo

0 0.06 0.12 Km

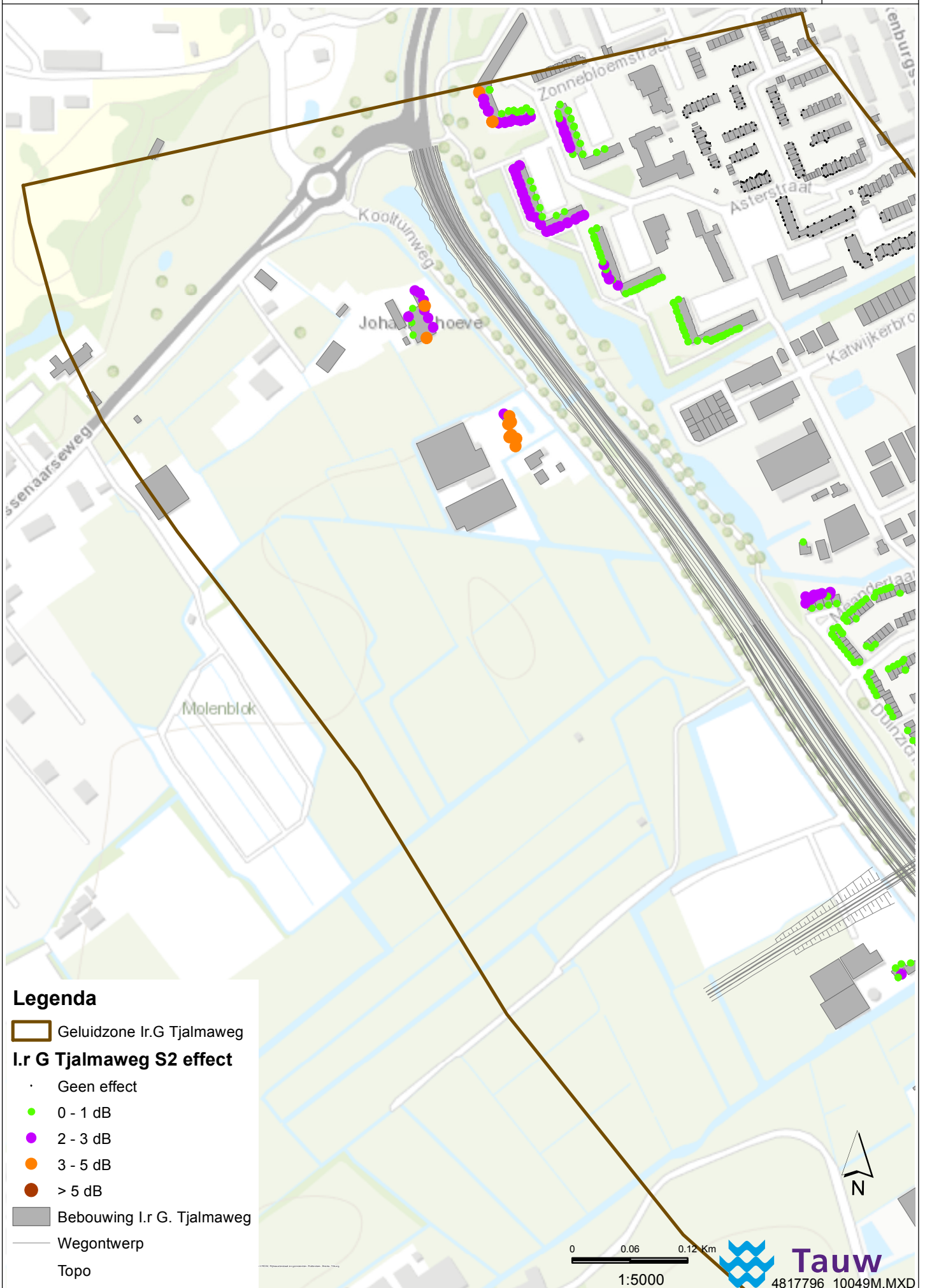
1:5000

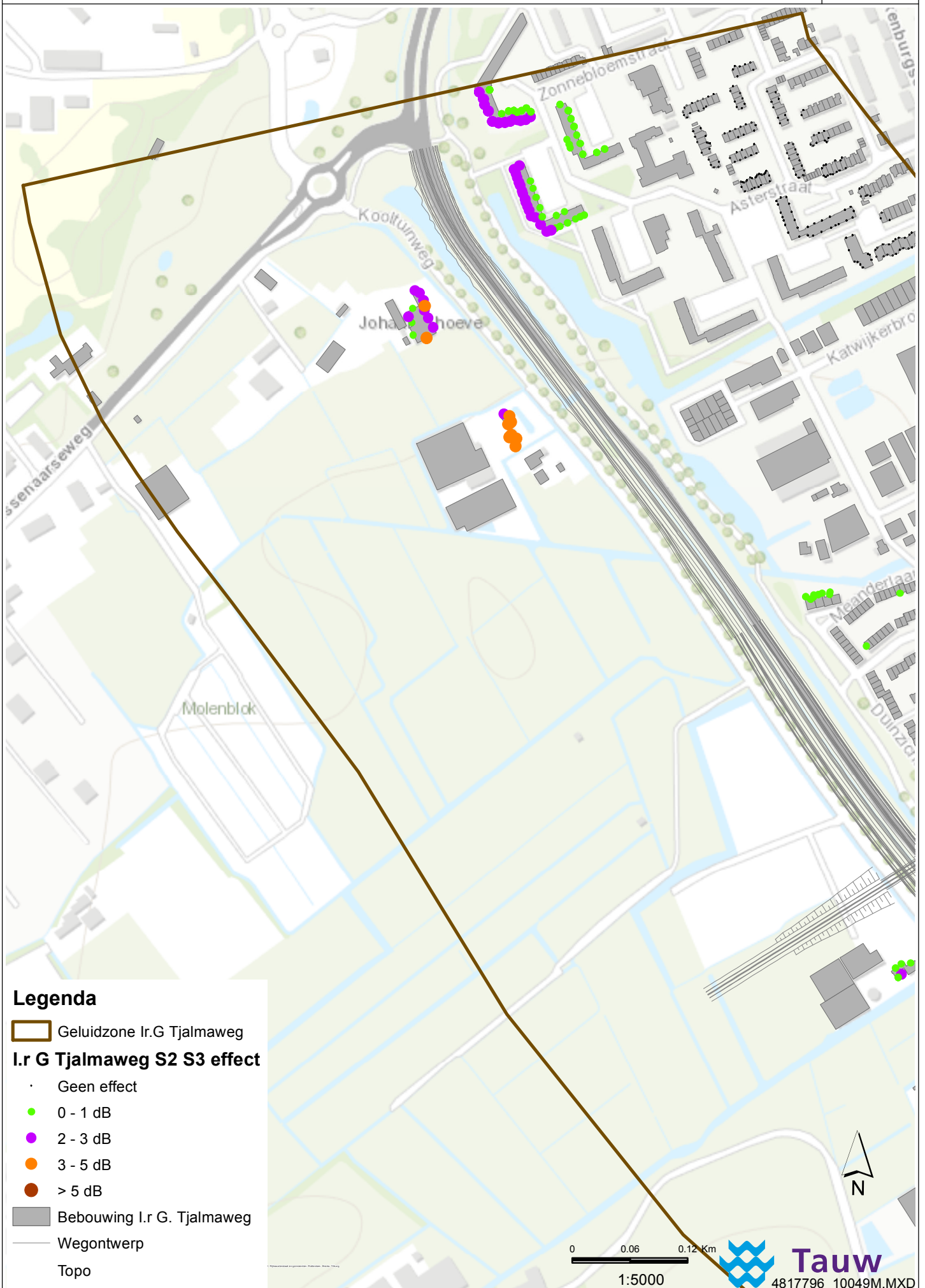


**Tauw**










4817796\_10049M.MXD






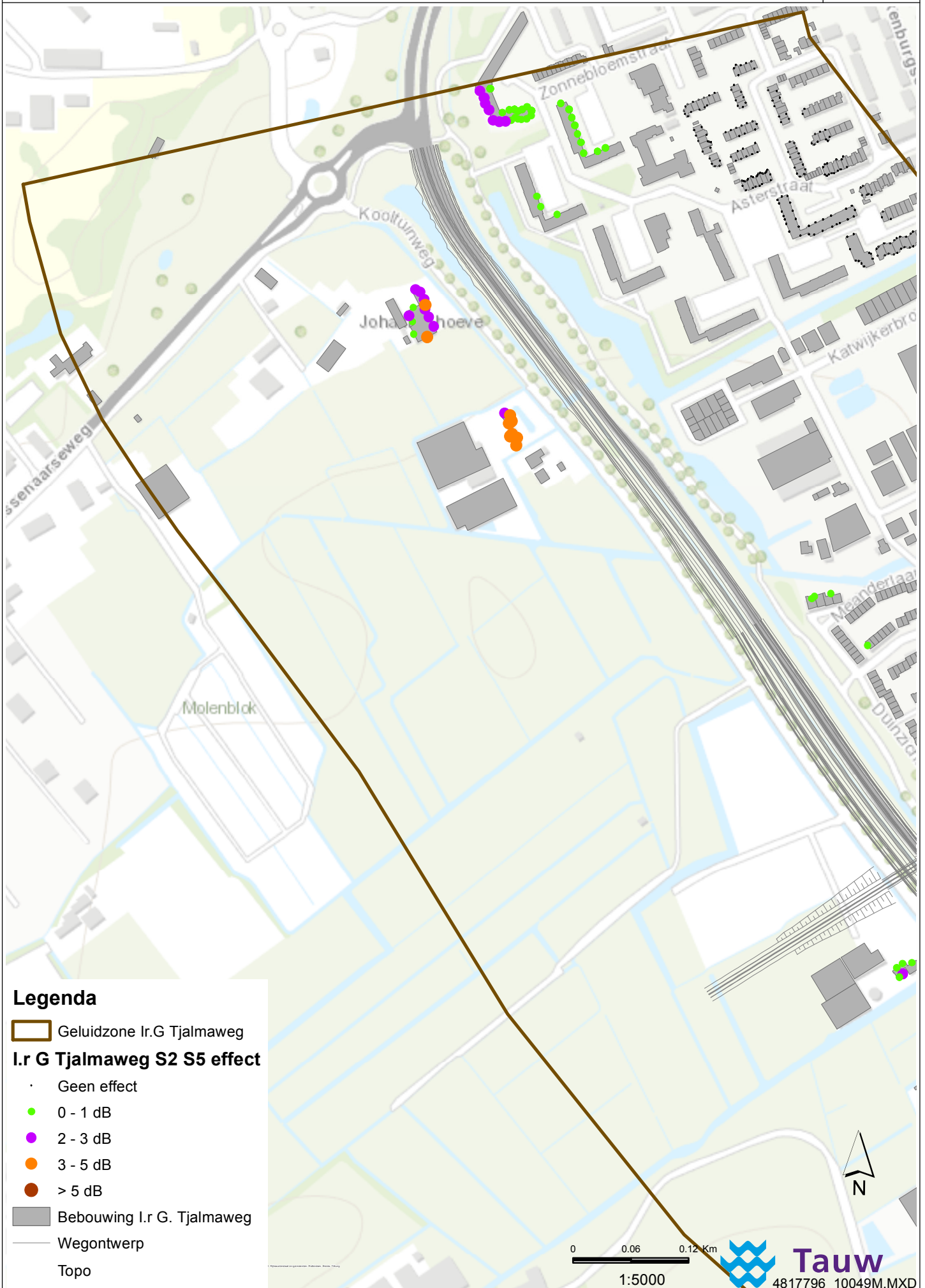


**Legenda**

-  Geluidzone I.r.G Tjalmaweg
- I.r G Tjalmaweg S2 S3 effect**
-  Geen effect
-  0 - 1 dB
-  2 - 3 dB
-  3 - 5 dB
-  > 5 dB
-  Bebouwing I.r.G. Tjalmaweg
-  Wegontwerp
-  Topo




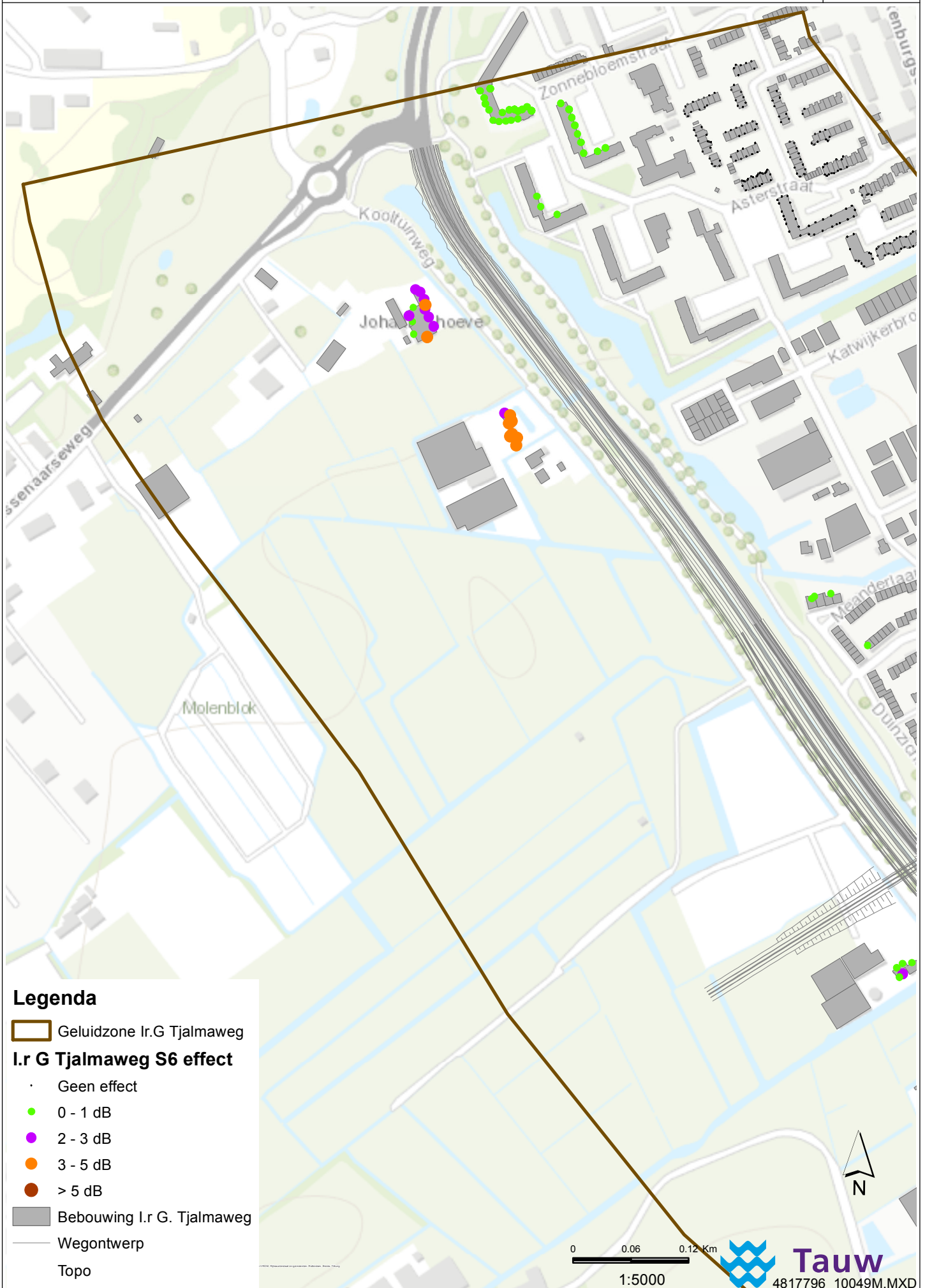




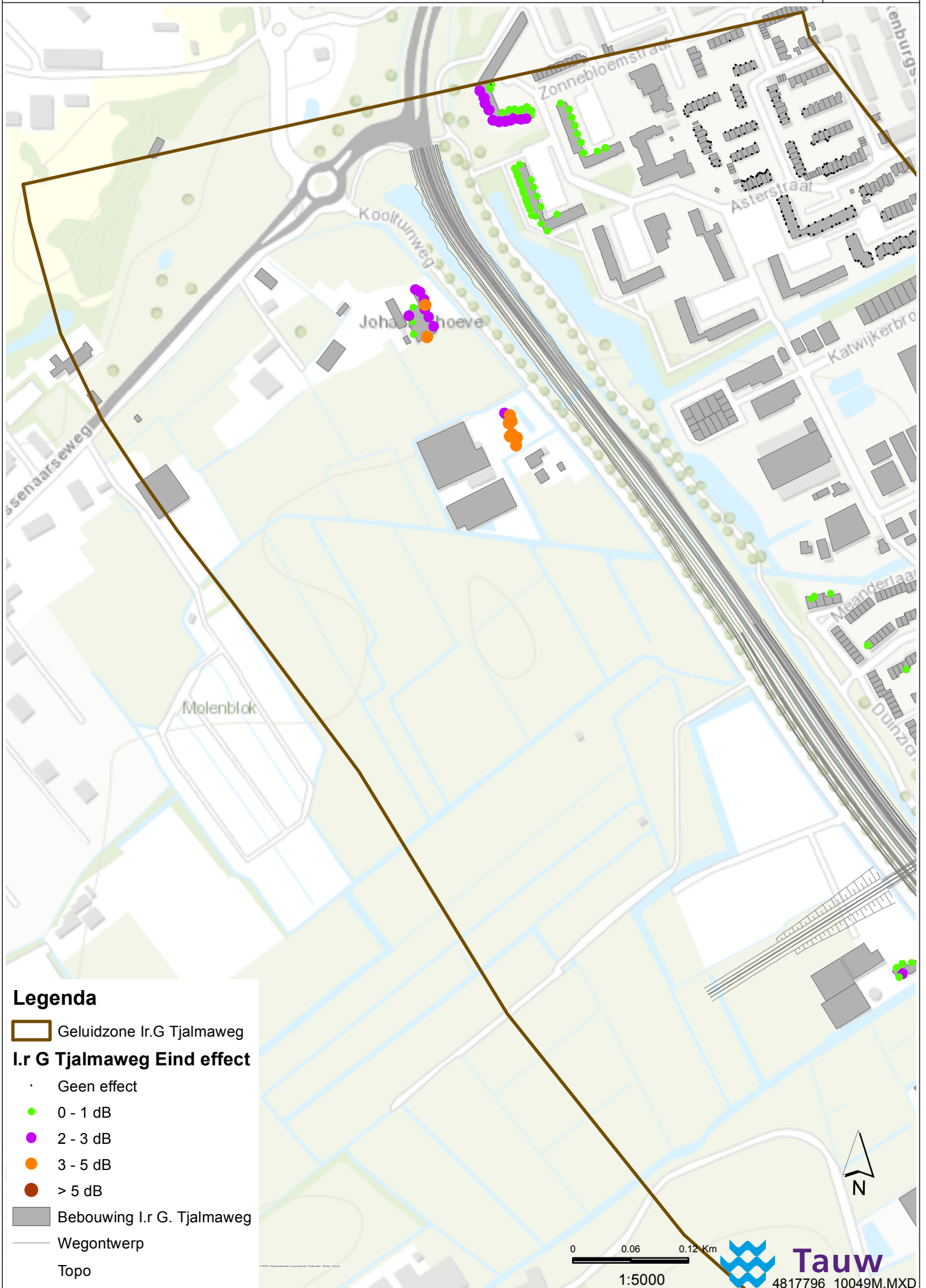
**Legenda**

- Geluidzone I.r.G Tjalmaweg
- I.r G Tjalmaweg S2 S5 effect**
- Geen effect
- 0 - 1 dB
- 2 - 3 dB
- 3 - 5 dB
- > 5 dB
- Bebouwing I.r.G. Tjalmaweg
- Wegontwerp
- Topo



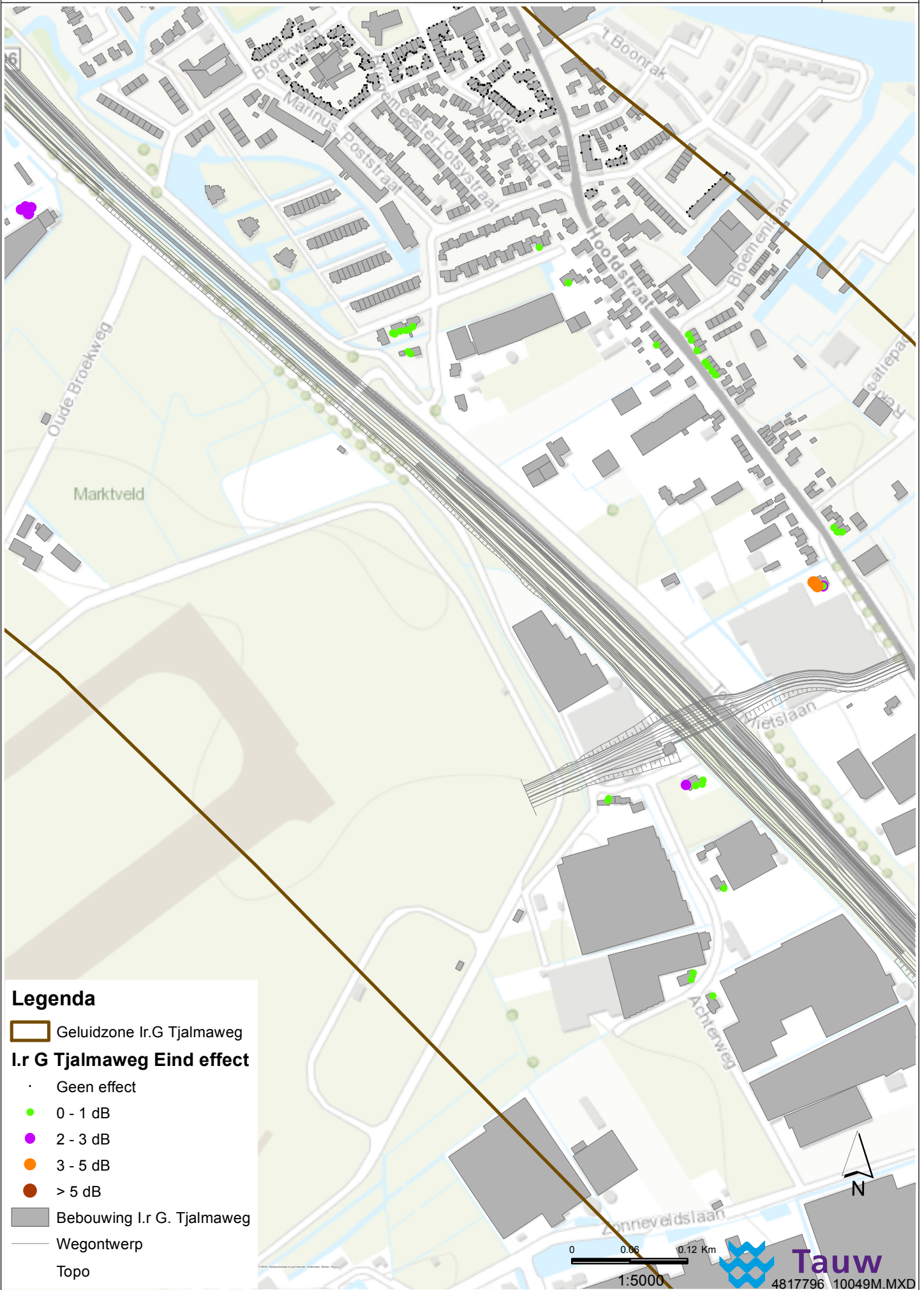






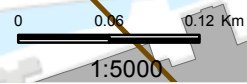


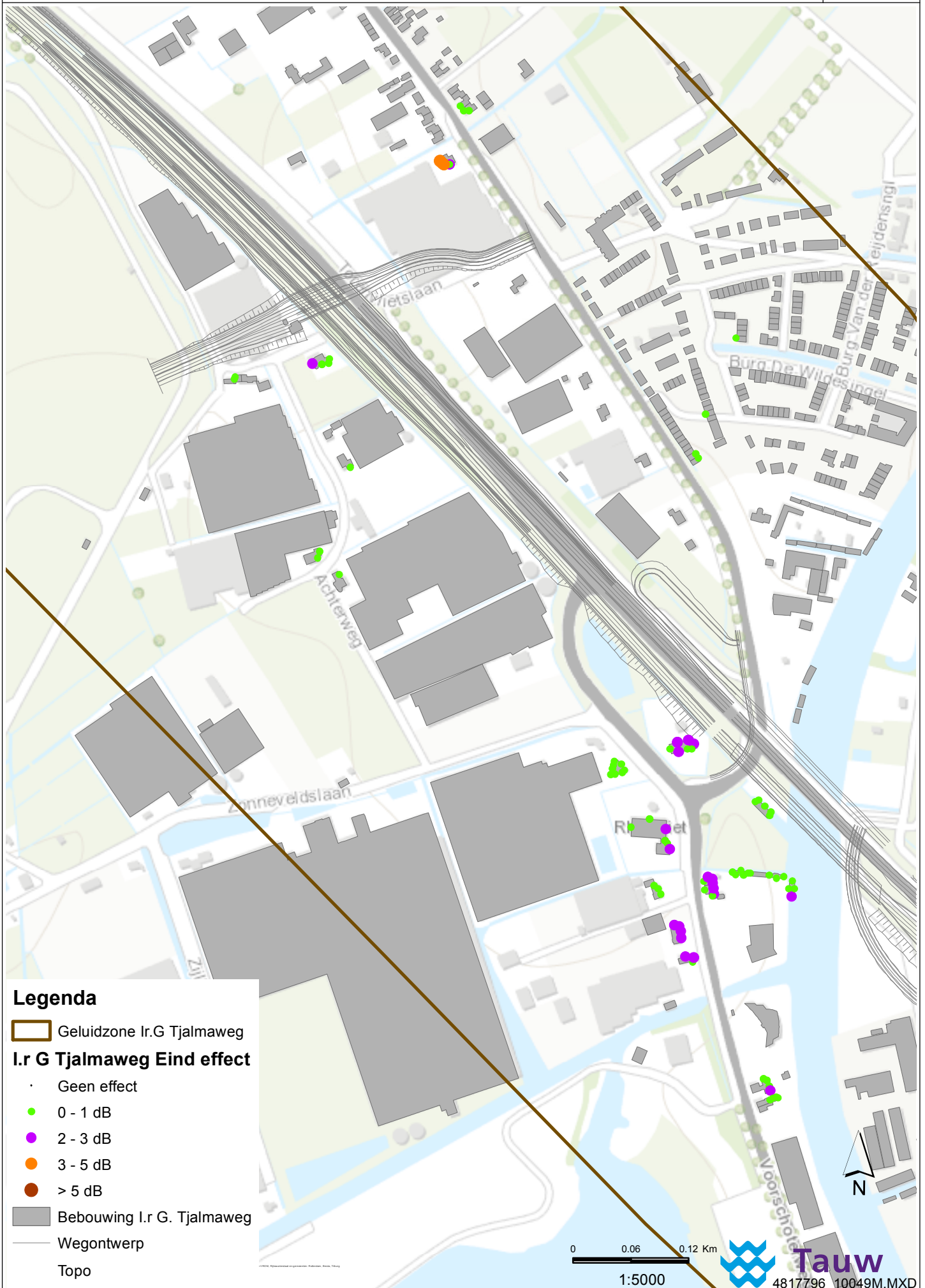




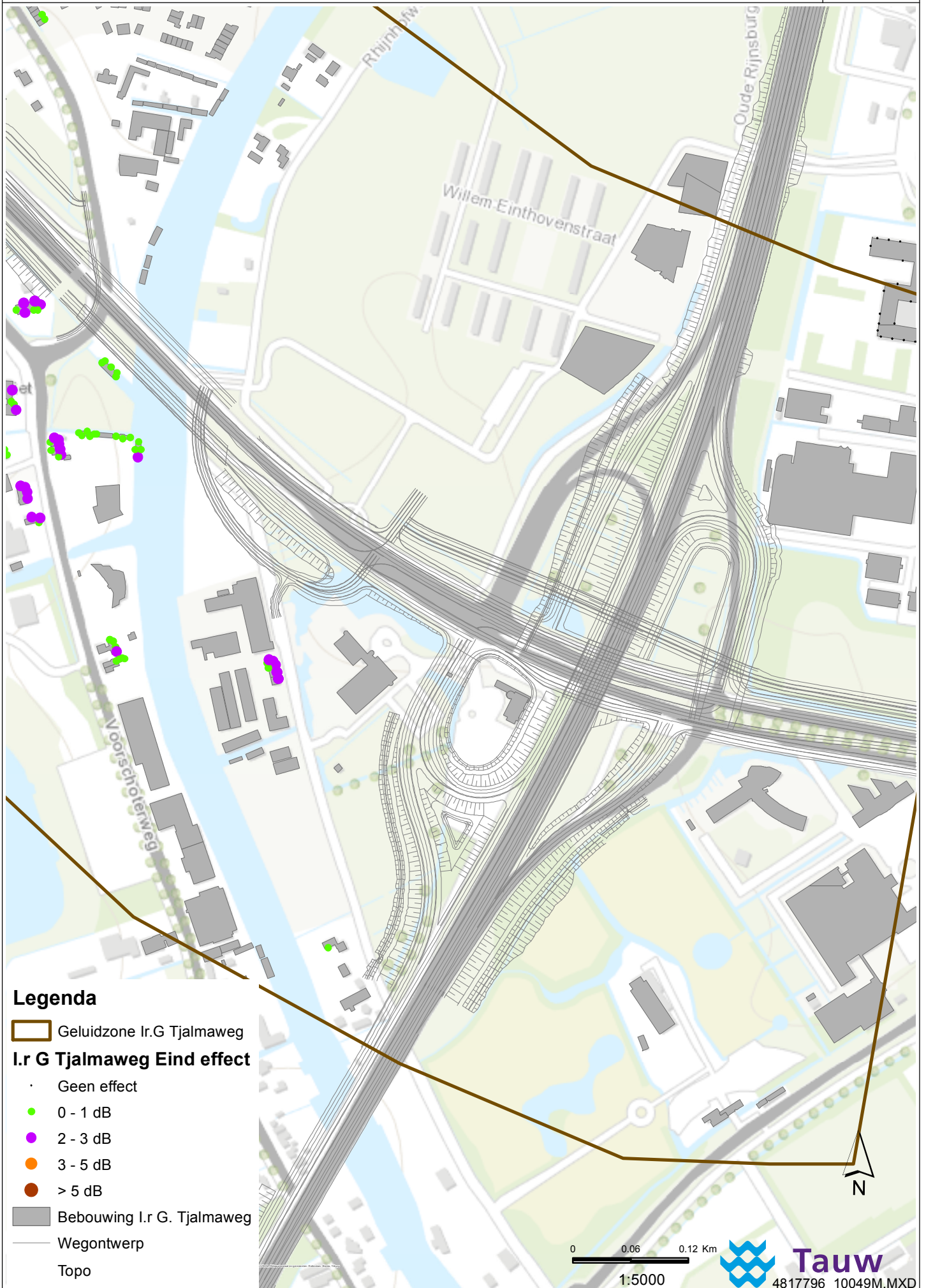
**Legenda**

- Geluidzone I.r.G Tjalmaweg
- I.r G Tjalmaweg Eind effect**
- Geen effect
- 0 - 1 dB
- 2 - 3 dB
- 3 - 5 dB
- > 5 dB
- Bebouwing I.r. G. Tjalmaweg
- Wegontwerp
- Topo









**Legenda**

- Geluidzone I.r.G Tjalmaweg
- I.r G Tjalmaweg Eind effect**
- Geen effect
- 0 - 1 dB
- 2 - 3 dB
- 3 - 5 dB
- > 5 dB
- Bebouwing I.r.G. Tjalmaweg
- Wegontwerp
- Topo

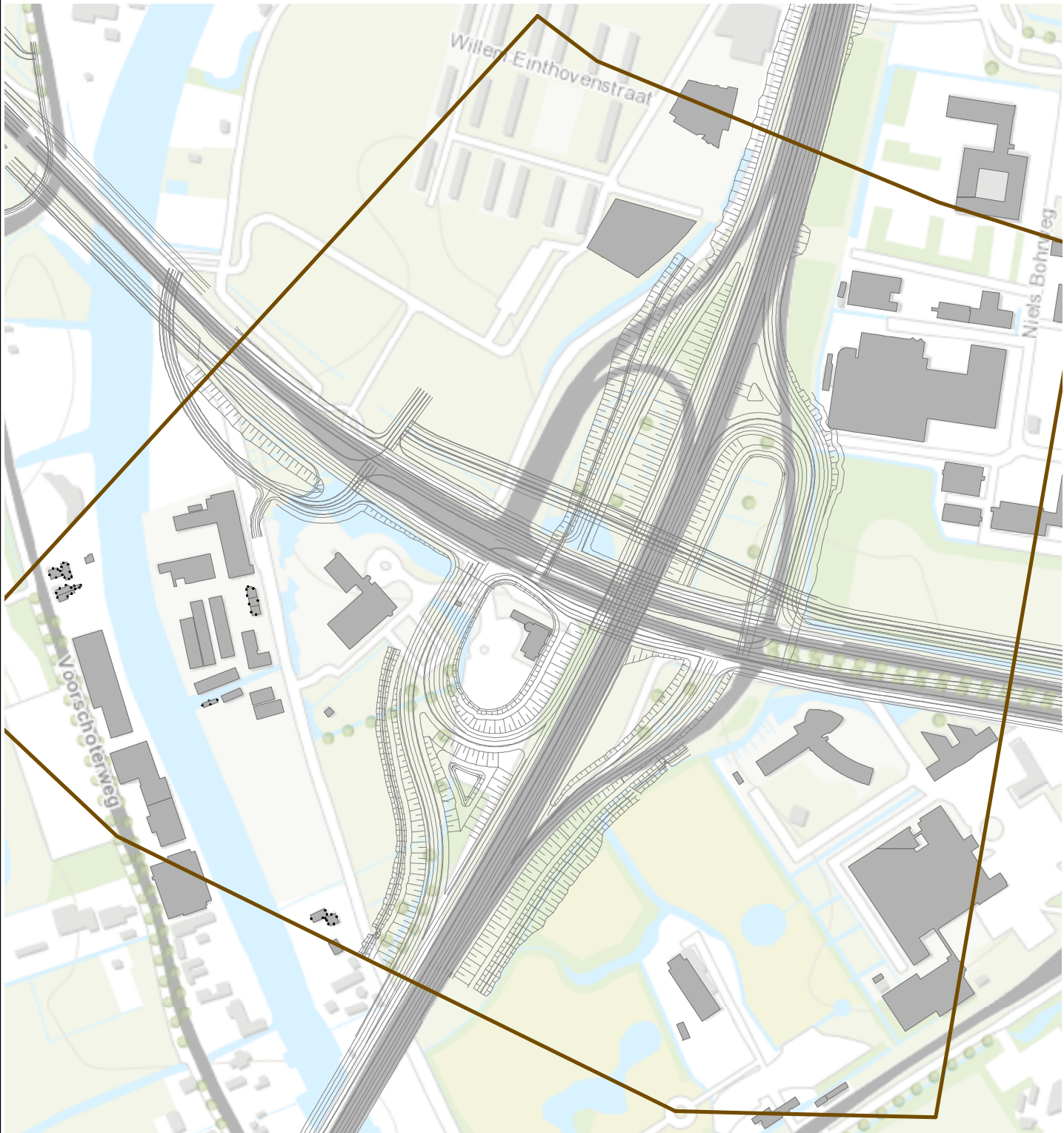
0 0.06 0.12 Km

1:5000



**Tauw**

4817796\_10049M.MXD



**Legenda**

Geluidzone Plesmanlaan

**Reconstructie effect Plesmanlaan**

- Geen effect
- 0 - 1 dB
- 2 - 3 dB
- 3 - 5 dB
- > 5 dB

Bebouwing zone Plesmanlaan

Wegontwerp

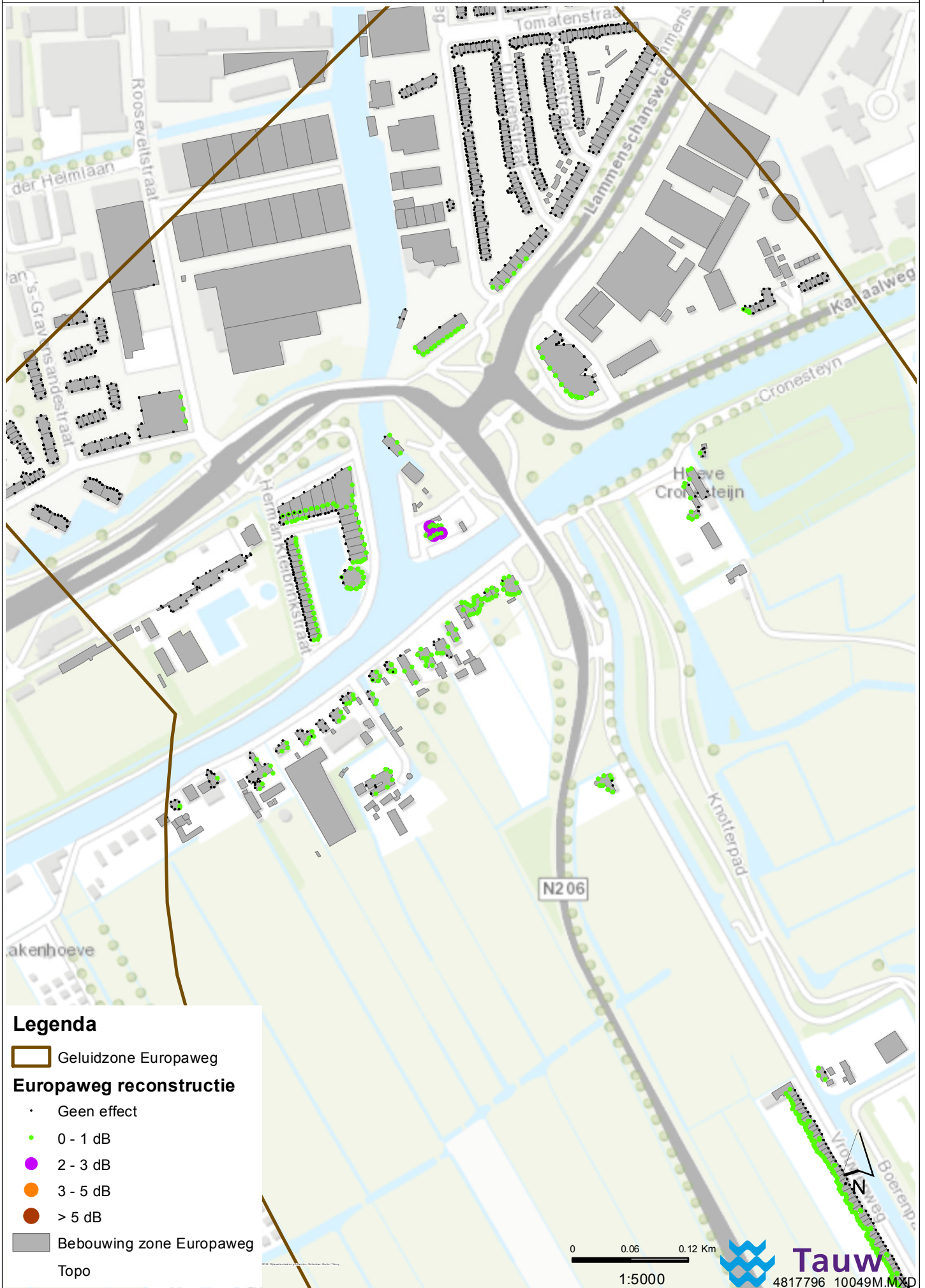
Topo

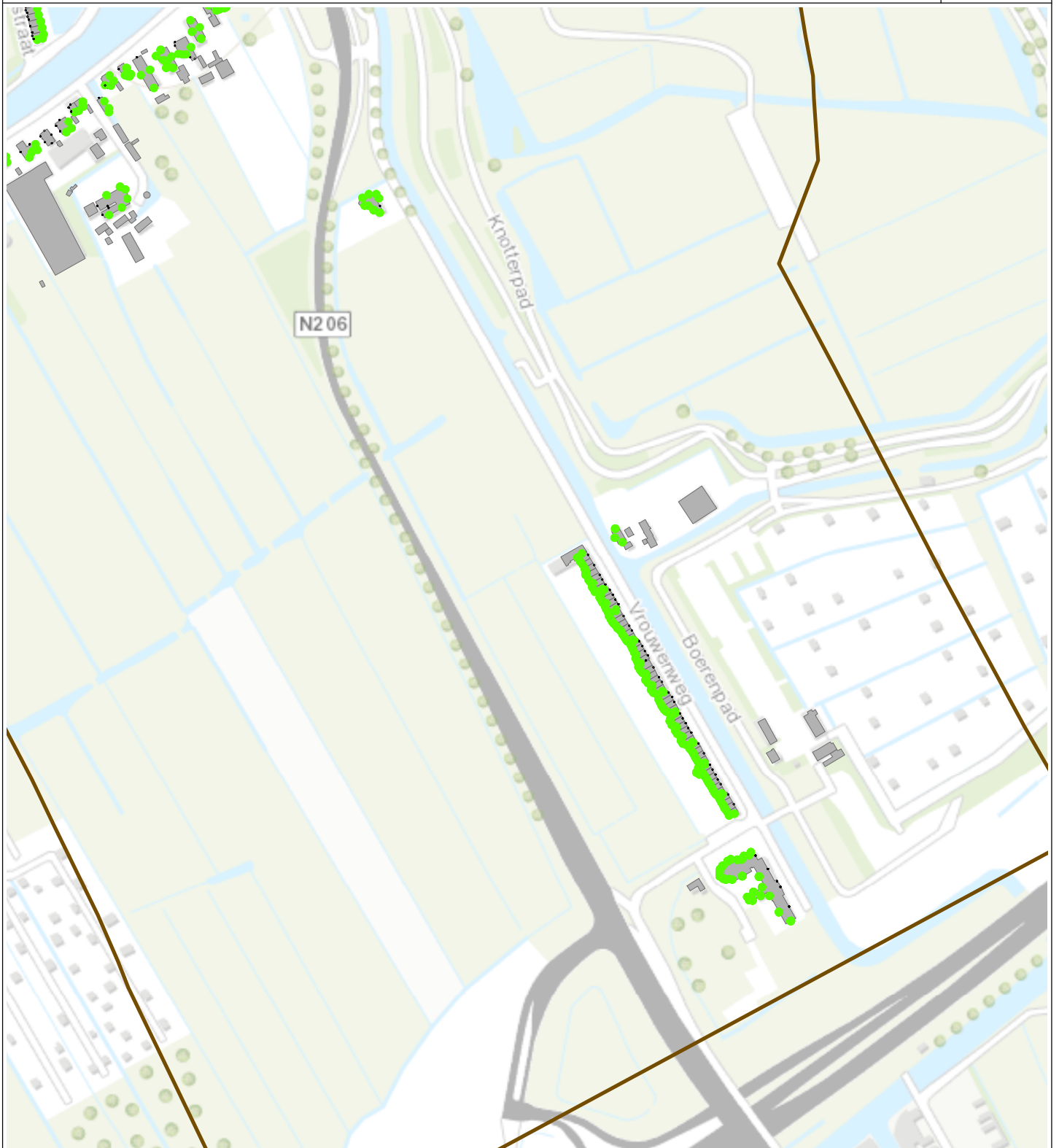
0 0.06 0.12 Km

1:5000










**Legenda**

 Geluidzone Europaweg

**Reconstructie effect Europaweg**

-  Geen effect
-  0 - 1 dB
-  2 - 3 dB
-  3 - 5 dB
-  > 5 dB

 Bebouwing zone Europaweg

Topo

0 0.06 0.12 Km

1:5000



**Tauw**

4817796\_10049M.MXD

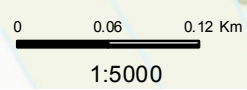




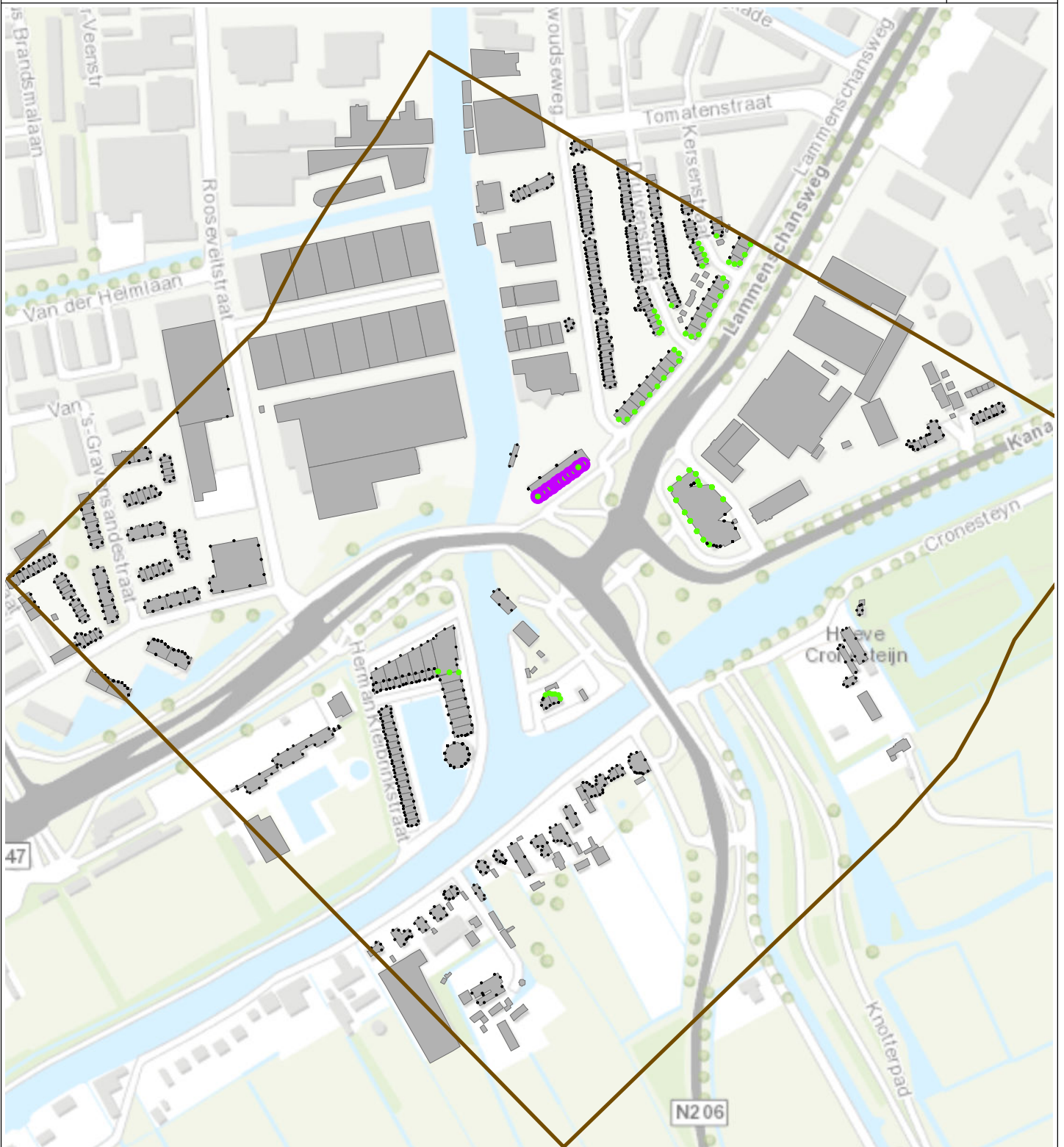


**Legenda**


- Geluidzone Lammeschansplein
- Voorschoterweg reconstructie**
- Geen effect
- ● 0 - 1 dB
- ● 2 - 3 dB
- ● 3 - 5 dB
- ● > 5 dB
- Bebouwing zone Voorschoterweg
- Topo








**Legenda**

 Geluidzone Lammeschansplein

**Lammeschansplein reconstructie**

- Geen effect
- 0 - 1 dB
- 2 - 3 dB
- 3 - 5 dB
- > 5 dB

 Bebouwing Lammeschansplein

Topo

0 0.06 0.12 Km

1:5000



**Tauw**

4817796\_10049M.MXD





**Legenda**

Geluidzone Kanaalweg

**Kanaalweg reconstructie**

- Geen effect
- 0 - 1 dB
- 2 - 3 dB
- 3 - 5 dB
- > 5 dB

Bebouwing zone Kanaalweg

Topo

0 0.06 0.12 Km

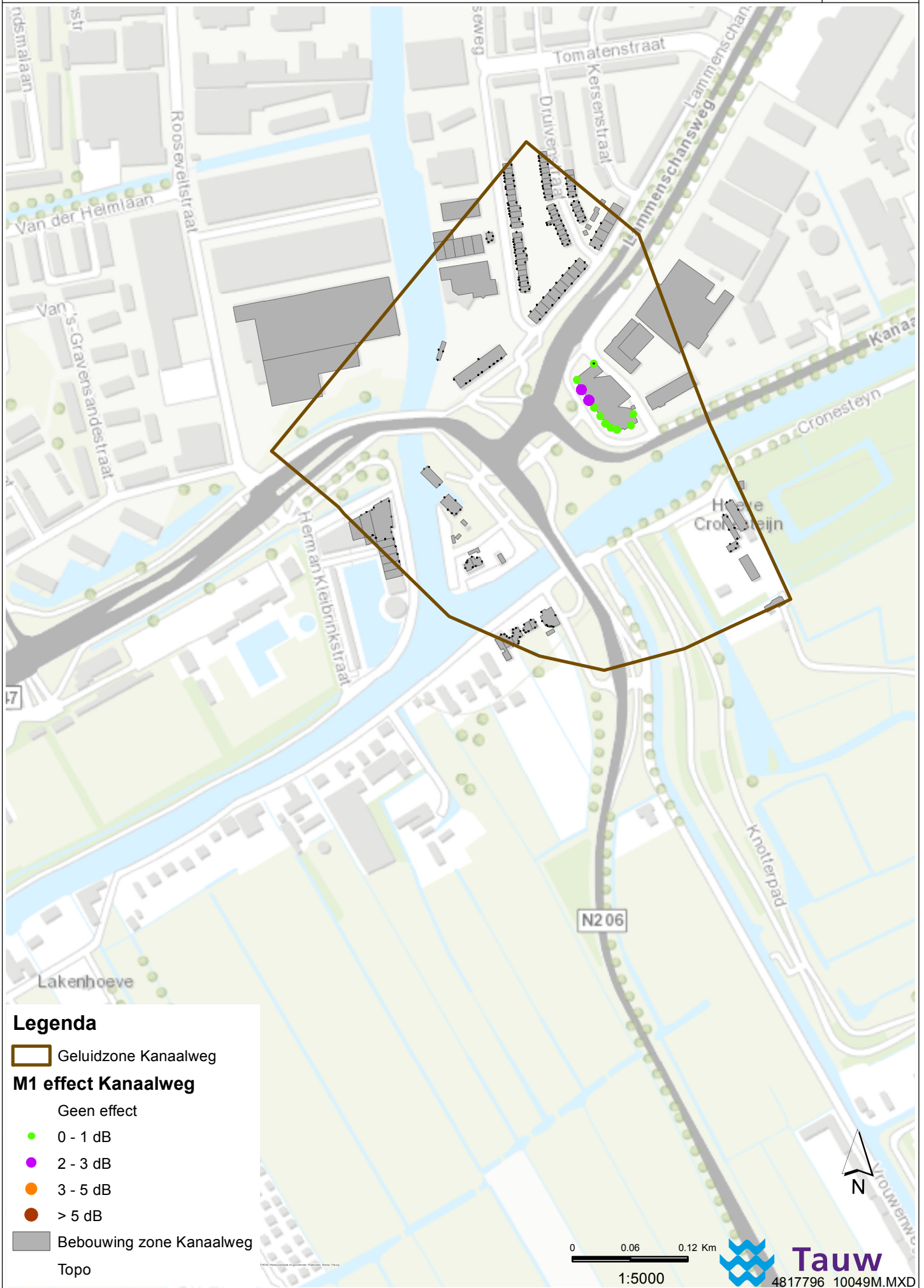
1:5000



**Tauw**

4817796\_10049M.MXD





**Legenda**

Geluidzone Kanaalweg

**M1 effect Kanaalweg**

Geen effect

0 - 1 dB

2 - 3 dB

3 - 5 dB

> 5 dB

Bebouwing zone Kanaalweg

Topo

0 0.06 0.12 Km

1:5000



**Tauw**

4817796\_10049M.MXD